

WEST SUSSEX COUNTY COUNCIL
((ARUN) (PARKING PLACES AND TRAFFIC REGULATION)
(CONSOLIDATION ORDER 2010)
(MINOR VARIOUS PARISHES AND ROADS) ORDER 2010

WEST SUSSEX COUNTY COUNCIL
((ARUN DISTRICT) (PARKING PLACES AND TRAFFIC REGULATION)
(CONSOLIDATION) ORDER 2010)
(MINOR VARIOUS PARISHES AND ROADS) ORDER 2010

West Sussex County Council in exercise of their powers under Sections 1 (1) 2 (1) and (2), 4 (2), 45, 46, 49 and 53 and Part IV of Schedule 9 of the Road Traffic Regulation Act 1984 ("the Act") as amended and of all other enabling powers and after consultation with the chief officer of police in accordance with Part III of Schedule 9 to the Act hereby make the following Order:-

1. This Order shall come into operation on the 17th day of September 2010 and may be cited as "West Sussex County Council ((Arun District) (Parking Places and Traffic Regulation) (Consolidation) Order 2010) (Minor Various Parishes and Roads) Order 2010".
2. The "West Sussex County Council (Arun District) (Parking Places and Traffic Regulation) (Consolidation) Order 2010" is hereby amended by the deletion from it of the plans specified in the First Schedule to this Order, the substitution of the plans attached in the Second Schedule to this Order and the insertion of the plans attached in the Third Schedule to this Order.

FIRST SCHEDULE
Plan numbers to be revoked

SU9300SWS (Issue No. 1)
 SU9504SEN (Issue No. 1)
 SZ8997NES (Issue No. 1)
 SZ8997NWS (Issue No.1)
 SZ8997SWN (Issue No. 1)
 SZ9098SEN (Issue No. 1)
 SZ9298NEN (Issue No. 1)
 SZ9398NWN (Issue No. 1)
 SZ9399NEN (Issue No. 1)
 SZ9399NES (Issue No. 1)
 SZ9399NWN (Issue No. 1)
 SZ9399SEN (Issue No. 1)
 SZ9399SES (Issue No. 1)
 SZ9499NWS (Issue No. 1)
 TQ0007NEN (Issue No. 1)
 TQ0008NES (Issue No. 1)
 TQ0008NWN (Issue No. 1)
 TQ0008NWS (Issue No. 1)
 TQ0008SEN (Issue No. 1)
 TQ0008SES (Issue No. 1)
 TQ0009NWN (Issue No. 1)
 TQ0009NWS (Issue No. 1)
 TQ0009SWN (Issue No. 1)
 TQ0009SWS (Issue No. 1)
 TQ0010NWS (Issue No. 1)
 TQ0010SWN (Issue No. 1)
 TQ0010SWS (Issue No. 1)
 TQ0107NWN (Issue No. 1)
 TQ0107NWS (Issue No. 1)
 TQ0201NES (Issue No. 1)
 TQ0203SEN (Issue No. 1)
 TQ0401NEN (Issue No. 1)

TQ0401NES (Issue No. 1)
TQ0401SEN (Issue No. 1)
TQ0402NEN (Issue No. 1)
TQ0402SEN (Issue No. 1)
TQ0402SES (Issue No. 1)
TQ0502NEN (Issue No. 1)
TQ0502NWS (Issue No. 1)
TQ0502SWN (Issue No. 1)
TQ0502SWS (Issue No. 1)
TQ0604SEN (Issue No. 1)


SECOND SCHEDULE
Plans to be substituted
(as attached)

SU9300SWS (Issue No. 2)
SU9504SEN (Issue No. 2)
SZ8997NES (Issue No. 2)
SZ8997NWS (Issue No. 2)
SZ8997SWN (Issue No. 2)
SZ90098SEN (Issue No. 2)
SZ9298NEN (Issue No. 2)
SZ9398NWN (Issue No. 2)
SZ9399NEN (Issue No. 2)
SZ9399NES (Issue No. 2)
SZ9399NWN (Issue No. 2)
SZ9399SEN (Issue No. 2)
SZ9399SES (Issue No. 2)
SZ9499NWS (Issue No. 2)
TQ0007NEN (Issue No. 2)
TQ0008NES (Issue No. 2)
TQ0008NWN (Issue No. 2)
TQ0008NWS (Issue No. 2)
TQ0008SEN (Issue No. 2)
TQ0008SES (Issue No. 2)
TQ0009NWN (Issue No. 2)
TQ0009NWS (Issue No. 2)
TQ0009SWN (Issue No. 2)
TQ0009SWS (Issue No. 2)
TQ0010NWS (Issue No. 2)
TQ0010SWN (Issue No. 2)
TQ0010SWS (Issue No. 2)
TQ0107NWN (Issue No. 2)
TQ0107NWS (Issue No. 2)
TQ0201NES (Issue No. 2)
TQ0203SEN (Issue No. 2)
TQ0401NEN (Issue No. 2)
TQ0401NES (Issue No. 2)
TQ0401SEN (Issue No. 2)
TQ0402NEN (Issue No. 2)
TQ0402SEN (Issue No. 2)
TQ0402SES (Issue No. 2)
TQ0502NEN (Issue No. 2)
TQ0502NWS (Issue No. 2)
TQ0502SWN (Issue No. 2)
TQ0502SWS (Issue No. 2)
TQ0604SEN (Issue No. 2)

THIRD SCHEDULE
Plans to be inserted
(as attached)

SU9400NWN (Issue No. 1)
SU9400NWS (Issue No. 1)
SU9406NEN (Issue No. 1)
SU9406NES (Issue No. 1)
SU9504NES (Issue No. 1)
SU9506NWN (Issue No. 1)
SU9507SWS (Issue No. 1)
SU9910NES (Issue No. 1)
SU9910SEN (Issue No. 1)
SU9910SWN (Issue No. 1)
SZ8998NWN (Issue No. 1)
SZ8998NWS (Issue No. 1)
TQ0402NES (Issue No. 1)

The COMMON SEAL of WEST SUSSEX
COUNTY COUNCIL was hereto affixed
the *THIRTY FIRST* day of *AUGUST 2010*
in the presence of



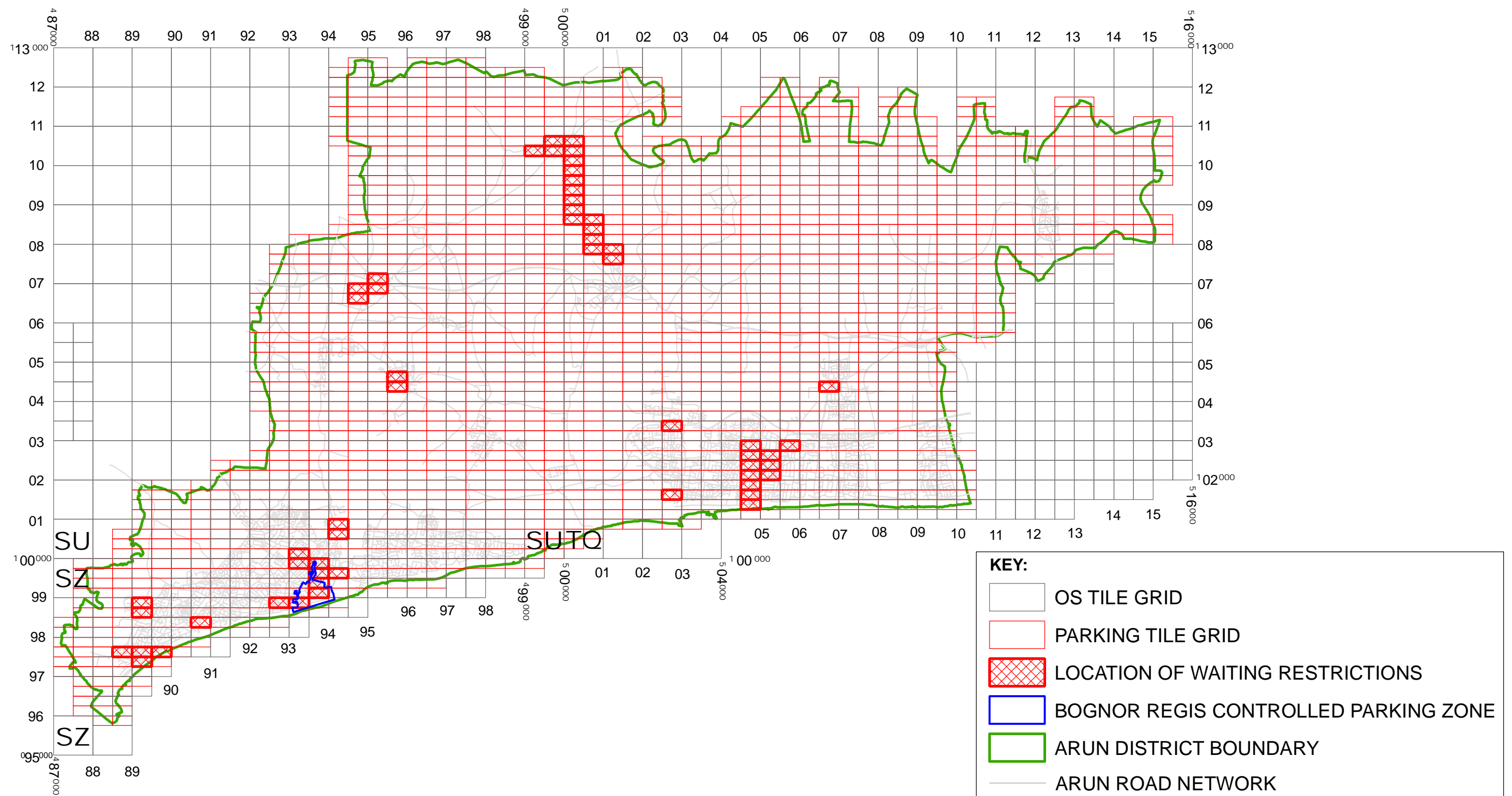
Authorised Signatory

)
)
)
) (L.S.)
)
)
)
)



8995/6/2010

OFFER DELEGATED AUTHORITY



West Sussex County Council
Highways & Transport
The Grange
Tower Street
Chichester
West Sussex
PO19 1RH

ARUN DISTRICT: (MINOR VARIOUS PARISHES AND ROADS) ORDER 2010

LOCATION OF WAITING RESTRICTIONS



Reproduced from or based upon 2009 Ordnance Survey mapping with permission of the Controller of HMSO (c) Crown Copyright reserved.
Unauthorised reproduction infringes Crown copyright and may lead to prosecution or civil proceedings West Sussex County Council Licence No. 100023447

SCALE: 1:100,000
DATE - 17/09/2010

ALDWICK



West Sussex County Council
Infrastructure
The Grange
Tower Street
Chichester
West Sussex
PO19 1RH

ARUN DISTRICT: ALDWICK
WAITING RESTRICTIONS

Reproduced from or based upon 2009 Ordnance Survey mapping with permission of the Controller of HMSO (c) Crown Copyright reserved.
Unauthorised reproduction infringes Crown copyright and may lead to prosecution or civil proceedings West Sussex County Council Licence No. 100023447

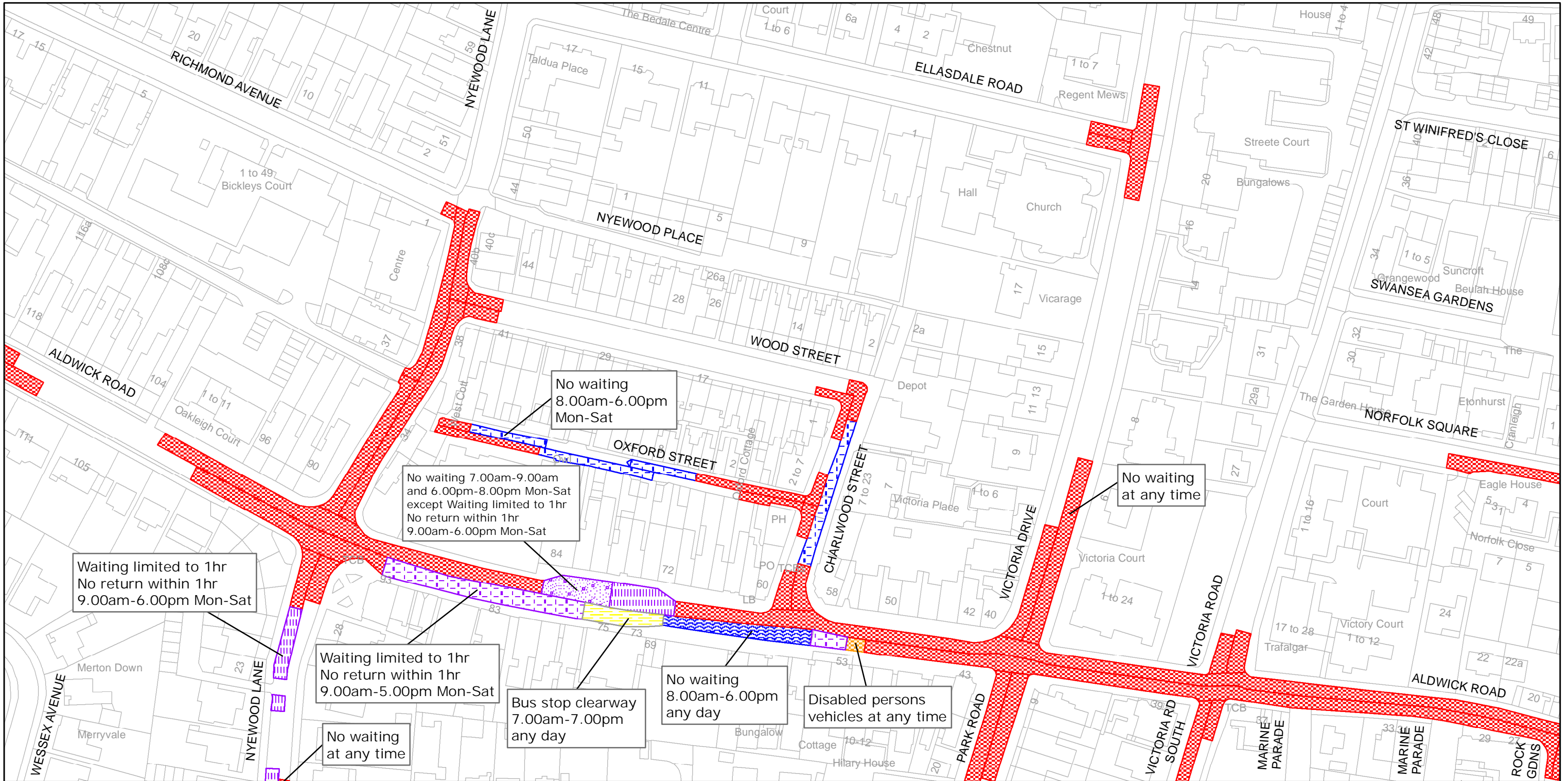
TILE REF NO:
SZ9098SEN

SHEET ISSUE NO 2

SHEET ACTIVE FROM - 17/09/2010



SCALE:
1:1250
at A3 size



West Sussex County Council
Infrastructure
The Grange
Tower Street
Chichester
West Sussex
PO19 1RH

ARUN DISTRICT: ALDWICK AND BOGNOR REGIS
WAITING RESTRICTIONS

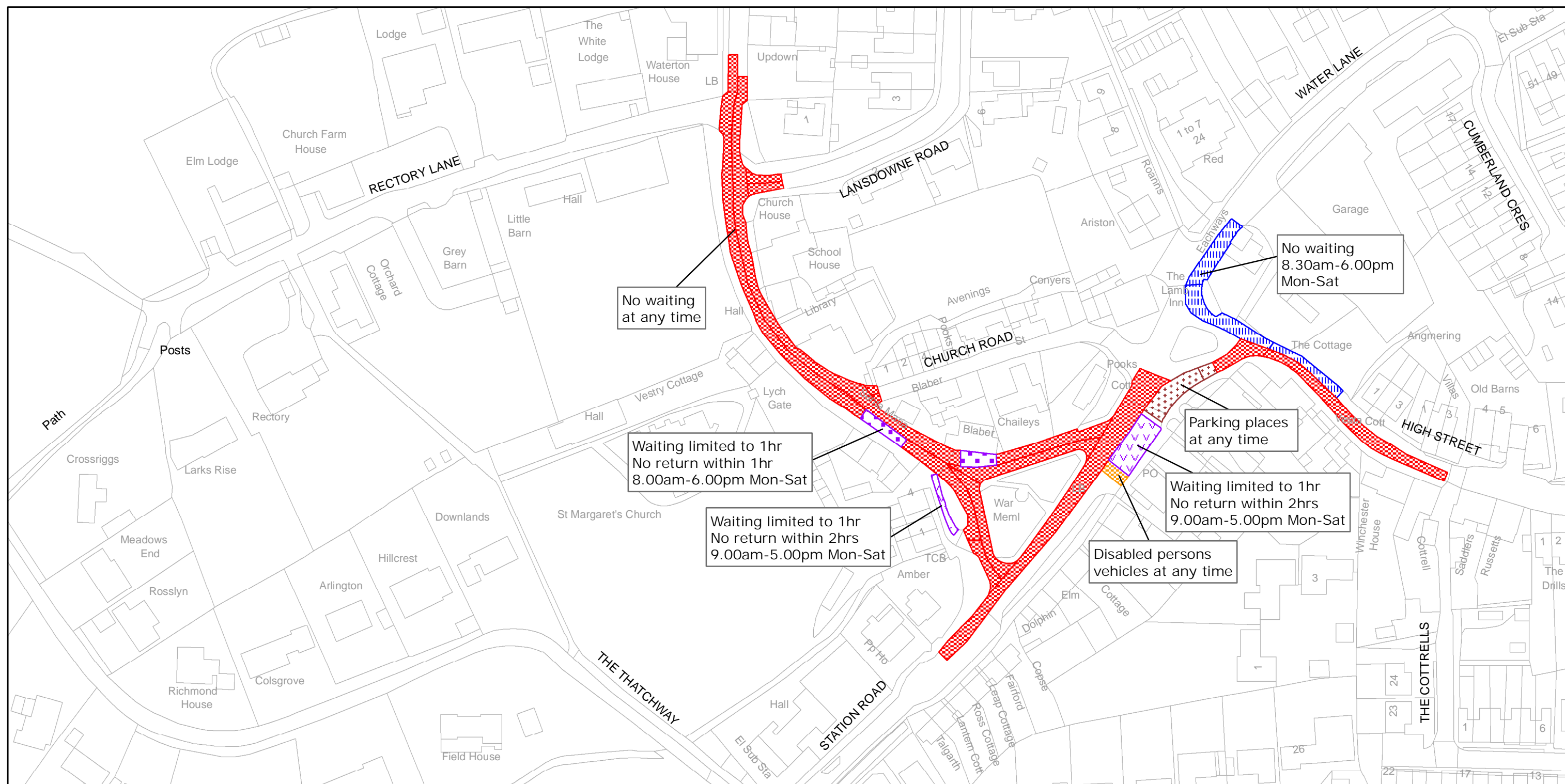
Reproduced from or based upon 2009 Ordnance Survey mapping with permission of the Controller of HMSO (c) Crown Copyright reserved.
Unauthorised reproduction infringes Crown copyright and may lead to prosecution or civil proceedings West Sussex County Council Licence No. 100023447

TILE REF NO:
SZ9298NEN

SHEET ISSUE NO 2
SHEET ACTIVE FROM - 17/09/2010

±
SCALE:
1:1250
at A3 size

ANGMERING



West Sussex County Council
Infrastructure
The Grange
Tower Street
Chichester
West Sussex
PO19 1RH

ARUN DISTRICT: ANGMERING
WAITING RESTRICTIONS

Reproduced from or based upon 2009 Ordnance Survey mapping with permission of the Controller of HMSO (c) Crown Copyright reserved.
Unauthorised reproduction infringes Crown copyright and may lead to prosecution or civil proceedings West Sussex County Council Licence No. 100023447

TILE REF NO:
TQ0604SEN

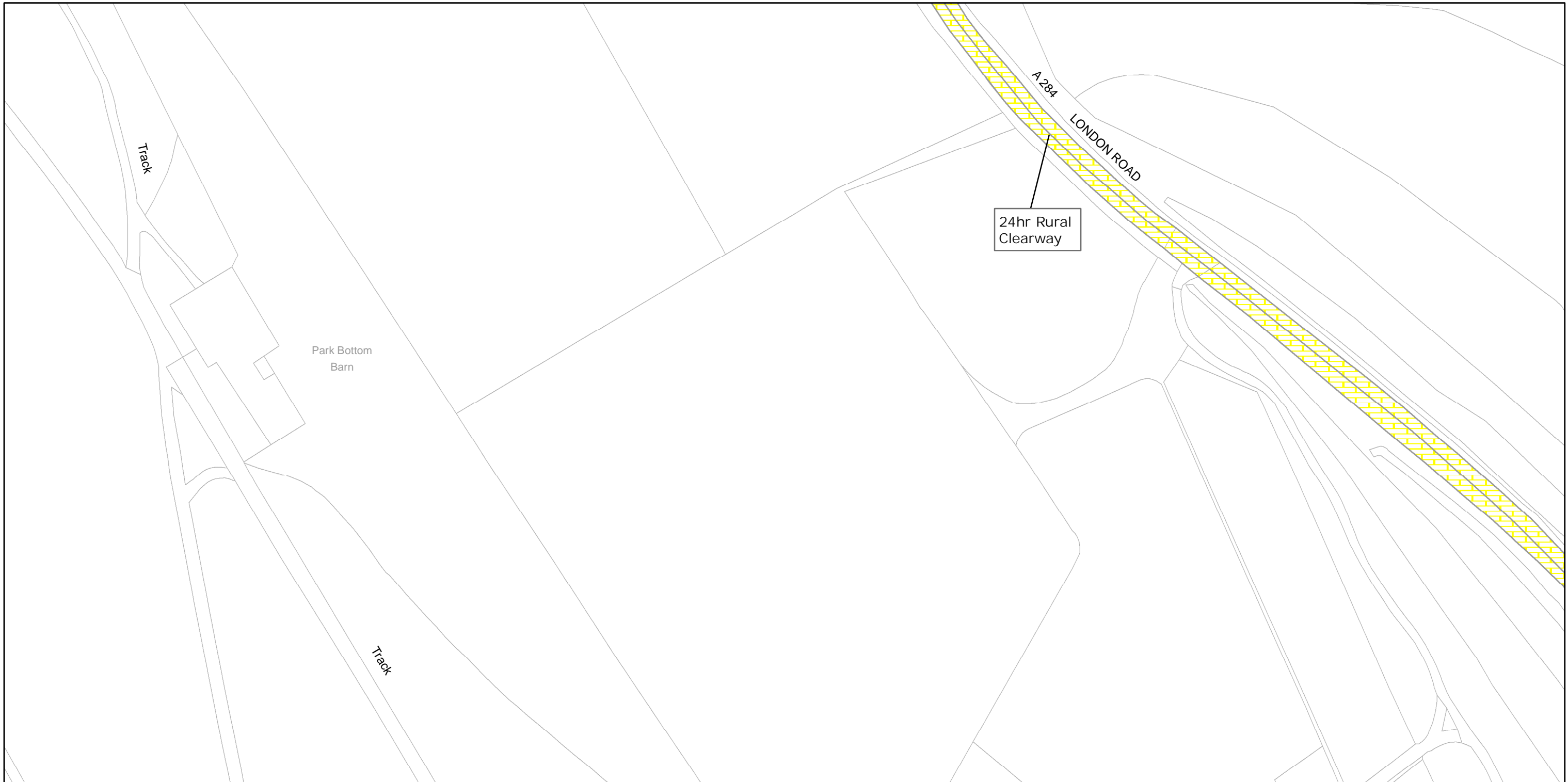
SHEET ISSUE NO 2

SHEET ACTIVE FROM - 17/09/2010



SCALE:
1:1250
at A3 size

ARUNDEL




West Sussex County Council
Infrastructure
The Grange
Tower Street
Chichester
West Sussex
PO19 1RH

ARUN DISTRICT: ARUNDEL
WAITING RESTRICTIONS

TILE REF NO:
TQ0007NEN

SHEET ISSUE NO 2

SHEET ACTIVE FROM - 17/09/2010



SCALE:
1:1250
at A3 size

Reproduced from or based upon 2009 Ordnance Survey mapping with permission of the Controller of HMSO (c) Crown Copyright reserved.
Unauthorised reproduction infringes Crown copyright and may lead to prosecution or civil proceedings West Sussex County Council Licence No. 100023447



West Sussex County Council
Infrastructure
The Grange
Tower Street
Chichester
West Sussex
PO19 1RH

ARUN DISTRICT: ARUNDEL
WAITING RESTRICTIONS

TILE REF NO:
TQ0008NES

SHEET ISSUE NO 2

SHEET ACTIVE FROM - 17/09/2010



SCALE:
1:1250
at A3 size

Reproduced from or based upon 2009 Ordnance Survey mapping with permission of the Controller of HMSO (c) Crown Copyright reserved.
Unauthorised reproduction infringes Crown copyright and may lead to prosecution or civil proceedings West Sussex County Council Licence No. 100023447



West Sussex County Council
Infrastructure
The Grange
Tower Street
Chichester
West Sussex
PO19 1RH

ARUN DISTRICT: ARUNDEL
WAITING RESTRICTIONS

TILE REF NO:
TQ0008NWN

SHEET ISSUE NO 2

SHEET ACTIVE FROM - 17/09/2010



SCALE:
1:1250
at A3 size

Reproduced from or based upon 2009 Ordnance Survey mapping with permission of the Controller of HMSO (c) Crown Copyright reserved.
Unauthorised reproduction infringes Crown copyright and may lead to prosecution or civil proceedings West Sussex County Council Licence No. 100023447



West Sussex County Council
Infrastructure
The Grange
Tower Street
Chichester
West Sussex
PO19 1RH

ARUN DISTRICT: ARUNDEL

WAITING RESTRICTIONS

Reproduced from or based upon 2009 Ordnance Survey mapping with permission of the Controller of HMSO (c) Crown Copyright reserved.
Unauthorised reproduction infringes Crown copyright and may lead to prosecution or civil proceedings West Sussex County Council Licence No. 100023447

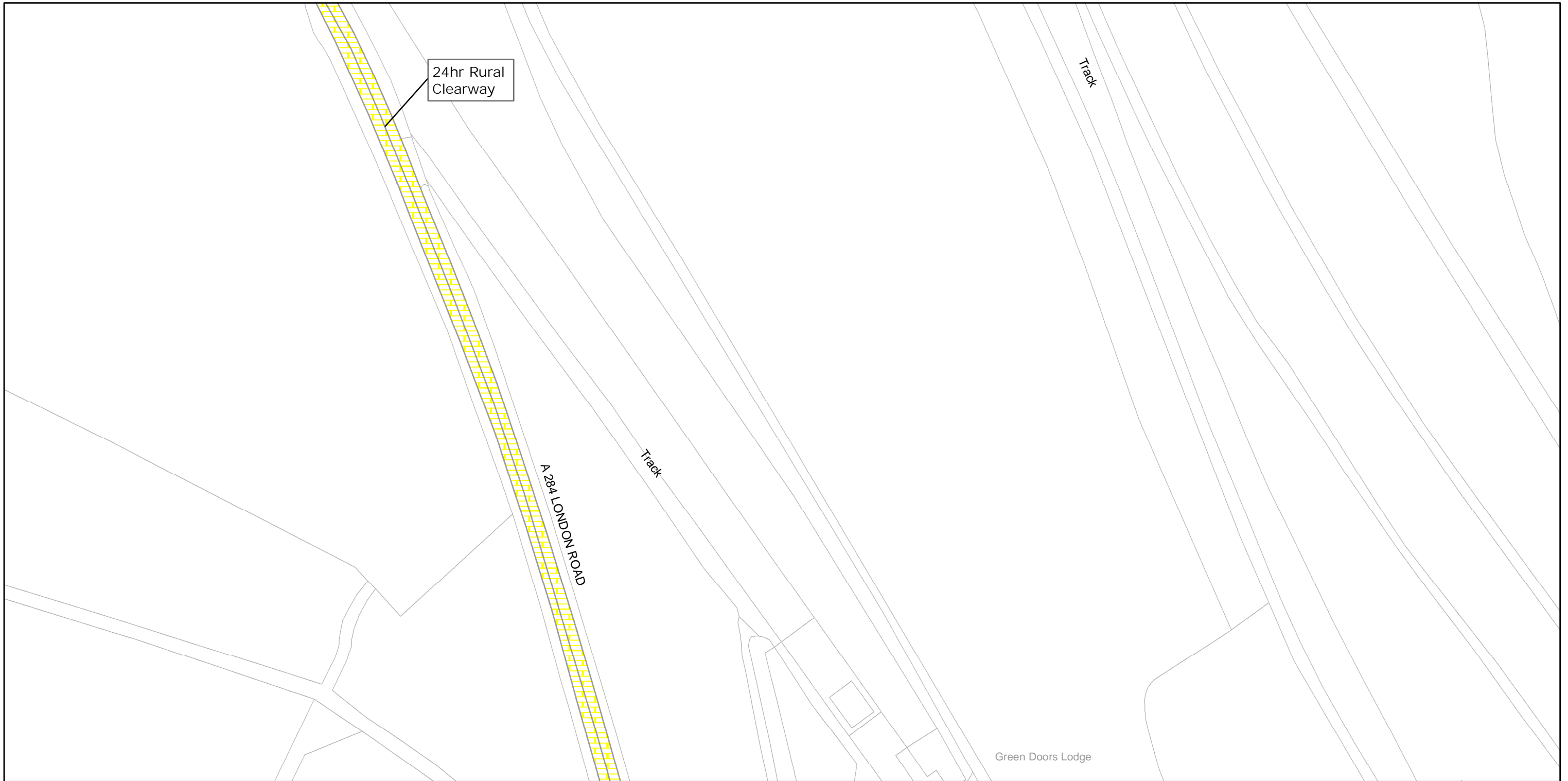
TILE REF NO:
TQ0008NWS

SHEET ISSUE NO 2

SHEET ACTIVE FROM - 17/09/2010

±

SCALE:
1:1250
at A3 size



West Sussex County Council
Infrastructure
The Grange
Tower Street
Chichester
West Sussex
PO19 1RH

ARUN DISTRICT: ARUNDEL
WAITING RESTRICTIONS

Reproduced from or based upon 2009 Ordnance Survey mapping with permission of the Controller of HMSO (c) Crown Copyright reserved.
Unauthorised reproduction infringes Crown copyright and may lead to prosecution or civil proceedings West Sussex County Council Licence No. 100023447

TILE REF NO:
TQ0008SEN

SHEET ISSUE NO 2

SHEET ACTIVE FROM - 17/09/2010



SCALE:
1:1250
at A3 size



West Sussex County Council
Infrastructure
The Grange
Tower Street
Chichester
West Sussex
PO19 1RH

ARUN DISTRICT: ARUNDEL
WAITING RESTRICTIONS

TILE REF NO:
TQ0008SES

SHEET ISSUE NO 2

SHEET ACTIVE FROM - 17/09/2010



SCALE:
1:1250
at A3 size

Reproduced from or based upon 2009 Ordnance Survey mapping with permission of the Controller of HMSO (c) Crown Copyright reserved.
Unauthorised reproduction infringes Crown copyright and may lead to prosecution or civil proceedings West Sussex County Council Licence No. 100023447



West Sussex County Council
Infrastructure
The Grange
Tower Street
Chichester
West Sussex
PO19 1RH

ARUN DISTRICT: ARUNDEL AND HOUGHTON
WAITING RESTRICTIONS

TILE REF NO:
TQ0009SWN

SHEET ISSUE NO 2

SHEET ACTIVE FROM - 17/09/2010



SCALE:
1:1250
at A3 size

Reproduced from or based upon 2009 Ordnance Survey mapping with permission of the Controller of HMSO (c) Crown Copyright reserved.
Unauthorised reproduction infringes Crown copyright and may lead to prosecution or civil proceedings West Sussex County Council Licence No. 100023447



West Sussex County Council
Infrastructure
The Grange
Tower Street
Chichester
West Sussex
PO19 1RH

ARUN DISTRICT: ARUNDEL
WAITING RESTRICTIONS

TILE REF NO:
TQ0009SWS

SHEET ISSUE NO 2

SHEET ACTIVE FROM - 17/09/2010



SCALE:
1:1250
at A3 size

Reproduced from or based upon 2009 Ordnance Survey mapping with permission of the Controller of HMSO (c) Crown Copyright reserved.
Unauthorised reproduction infringes Crown copyright and may lead to prosecution or civil proceedings West Sussex County Council Licence No. 100023447



West Sussex County Council
Infrastructure
The Grange
Tower Street
Chichester
West Sussex
PO19 1RH

ARUN DISTRICT: ARUNDEL
WAITING RESTRICTIONS

TILE REF NO:
TQ0107NWN

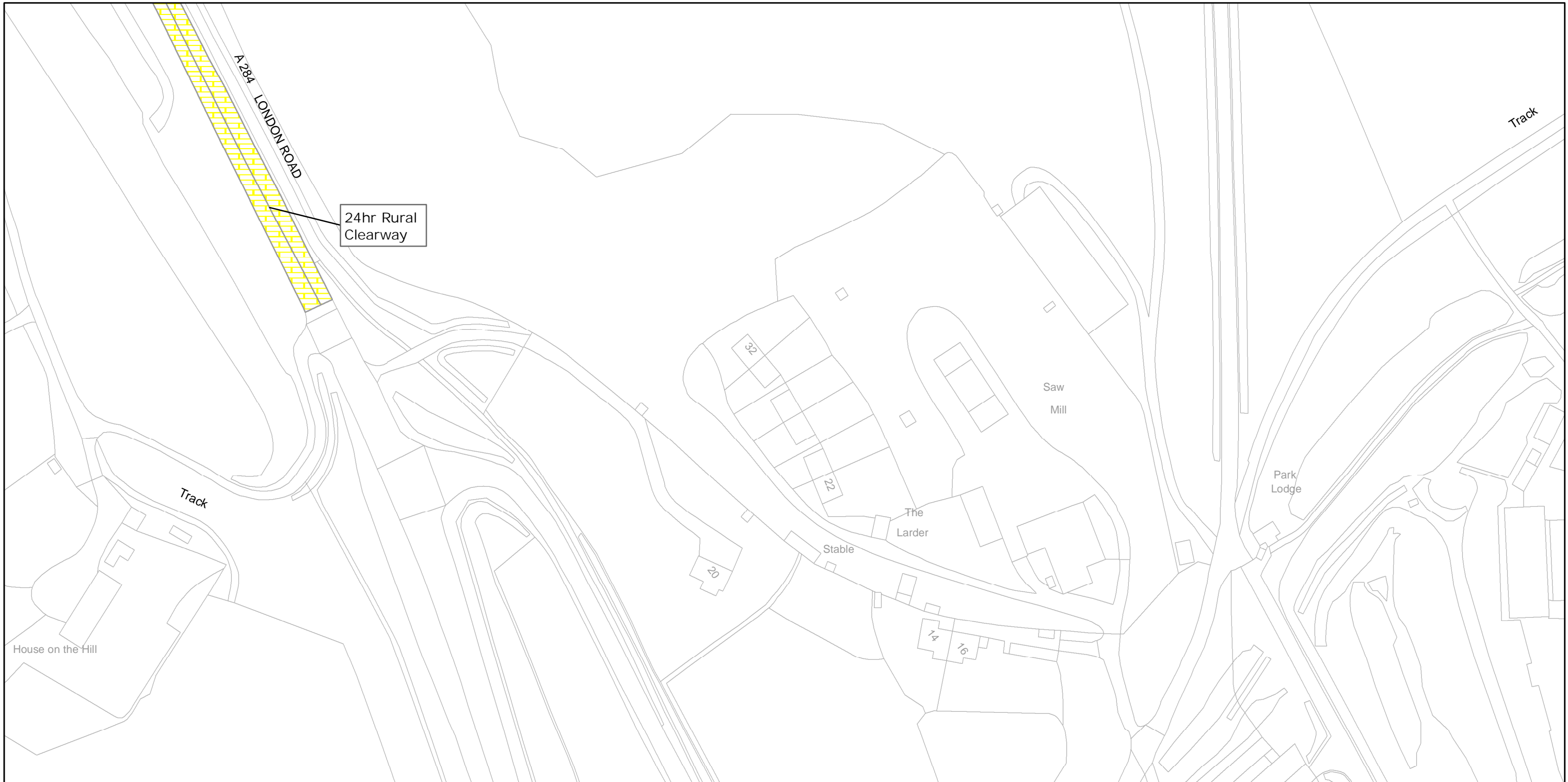
SHEET ISSUE NO 2

SHEET ACTIVE FROM - 17/09/2010



SCALE:
1:1250
at A3 size

Reproduced from or based upon 2009 Ordnance Survey mapping with permission of the Controller of HMSO (c) Crown Copyright reserved.
Unauthorised reproduction infringes Crown copyright and may lead to prosecution or civil proceedings West Sussex County Council Licence No. 100023447



West Sussex County Council
Infrastructure
The Grange
Tower Street
Chichester
West Sussex
PO19 1RH

ARUN DISTRICT: ARUNDEL
WAITING RESTRICTIONS

TILE REF NO:
TQ0107NWS

SHEET ISSUE NO 2

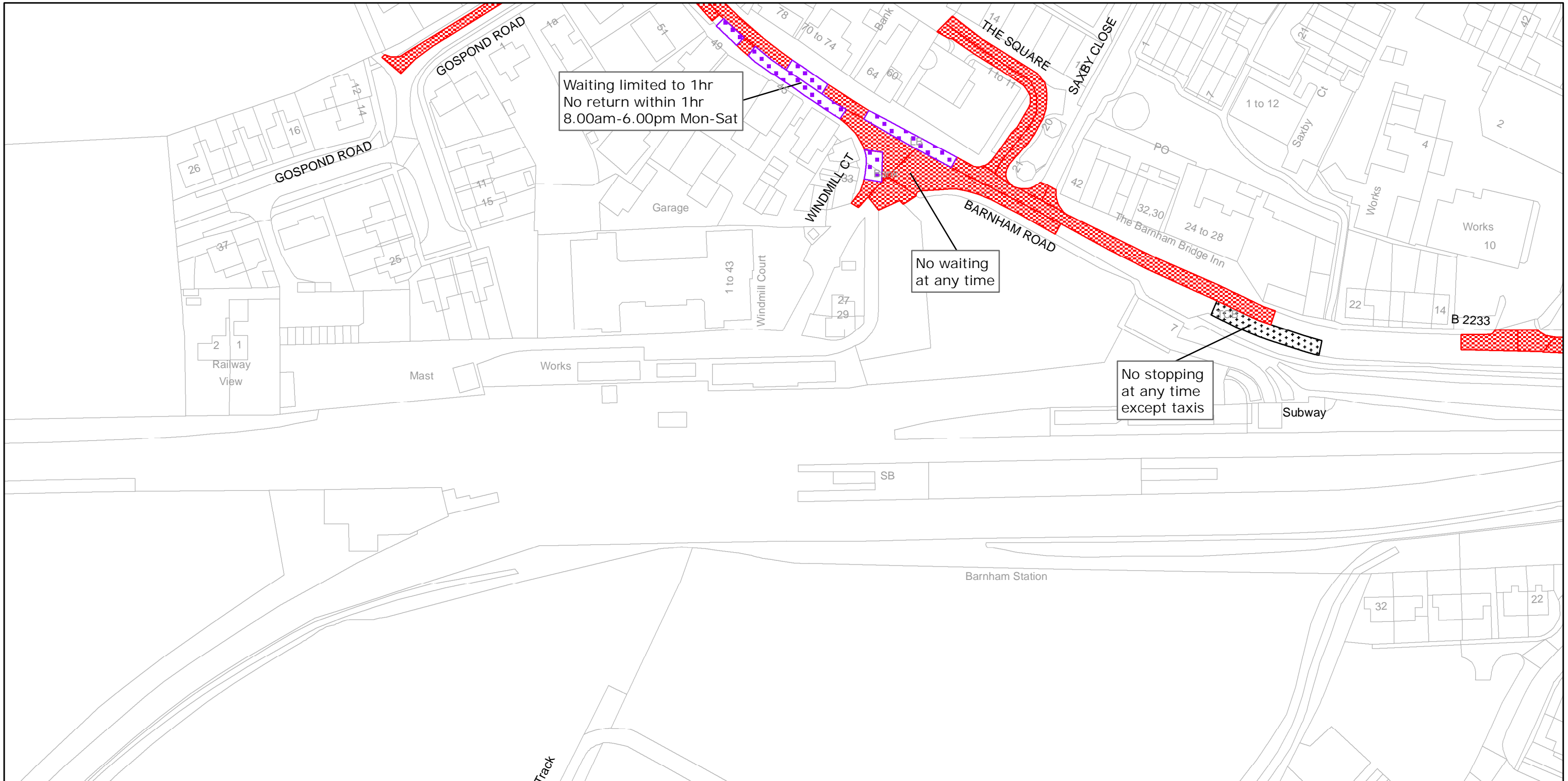
SHEET ACTIVE FROM - 17/09/2010



SCALE:
1:1250
at A3 size

Reproduced from or based upon 2009 Ordnance Survey mapping with permission of the Controller of HMSO (c) Crown Copyright reserved.
Unauthorised reproduction infringes Crown copyright and may lead to prosecution or civil proceedings West Sussex County Council Licence No. 100023447

BARNHAM



West Sussex County Council
Infrastructure
The Grange
Tower Street
Chichester
West Sussex
PO19 1RH

ARUN DISTRICT: BARNHAM AND EASTERGATE

WAITING RESTRICTIONS

Reproduced from or based upon 2009 Ordnance Survey mapping with permission of the Controller of HMSO (c) Crown Copyright reserved.
Unauthorised reproduction infringes Crown copyright and may lead to prosecution or civil proceedings West Sussex County Council Licence No. 100023447

TILE REF NO:
SU9504SEN

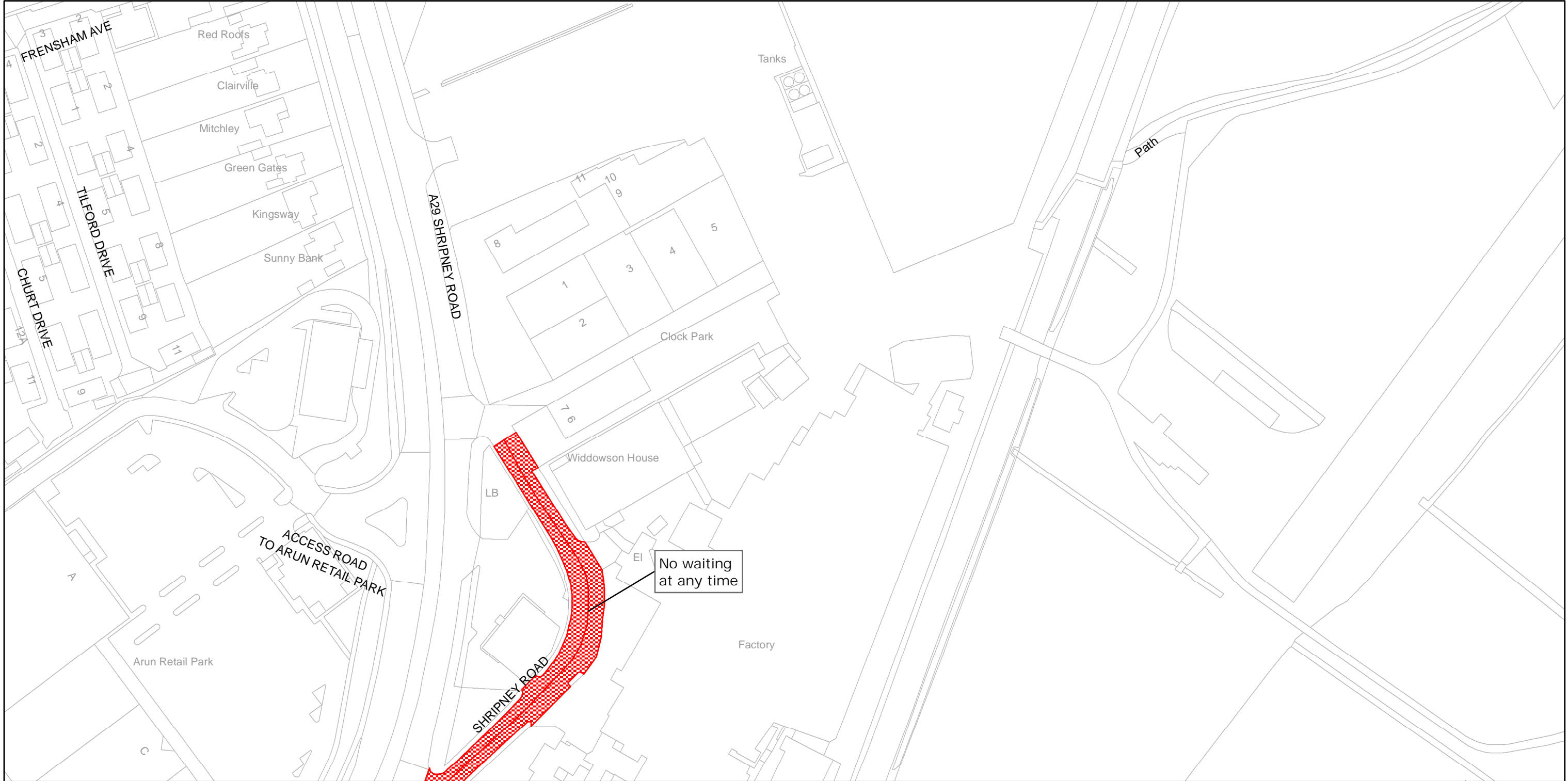
SHEET ISSUE NO 2

SHEET ACTIVE FROM - 17/09/2010



SCALE:
1:1250
at A3 size

BERSTED



West Sussex County Council
Infrastructure
The Grange
Tower Street
Chichester
West Sussex
PO19 1RH

Reproduced from or based upon 2009 Ordnance Survey mapping with permission of the Controller of HMSO (c) Crown Copyright reserved.
Unauthorised reproduction infringes Crown copyright and may lead to prosecution or civil proceedings West Sussex County Council Licence No. 100023447

ARUN DISTRICT: BERSTED
WAITING RESTRICTIONS

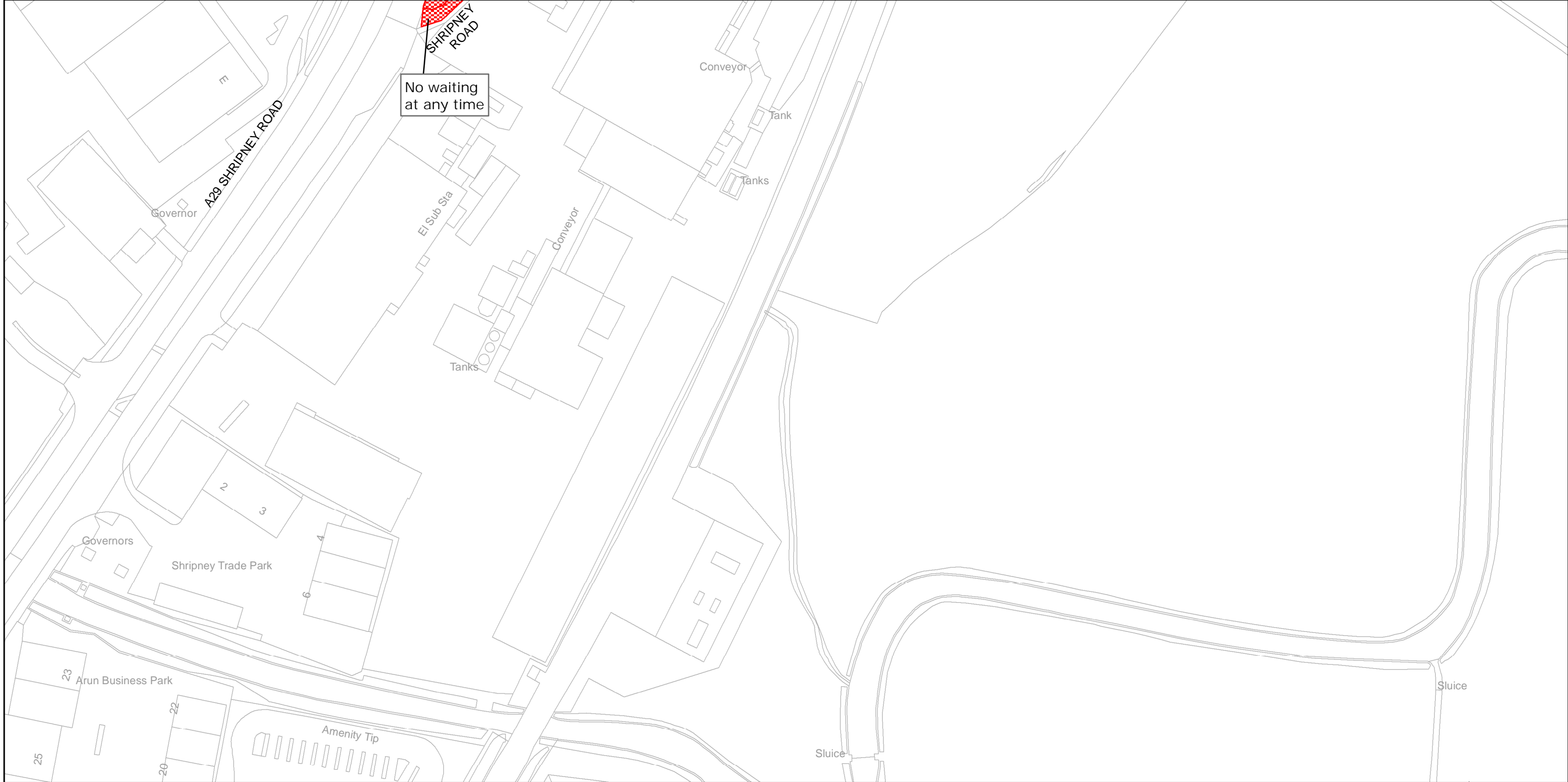
TILE REF NO:
SU9400NWN

SHEET ISSUE NO 1

SHEET ACTIVE FROM - 17/09/2010



SCALE:
1:1250
at A3 size



West Sussex County Council
Infrastructure
The Grange
Tower Street
Chichester
West Sussex
PO19 1RH

Reproduced from or based upon 2009 Ordnance Survey mapping with permission of the Controller of HMSO (c) Crown Copyright reserved.
Unauthorised reproduction infringes Crown copyright and may lead to prosecution or civil proceedings West Sussex County Council Licence No. 100023447

ARUN DISTRICT: BERSTED
WAITING RESTRICTIONS

TILE REF NO:
SU9400NWS

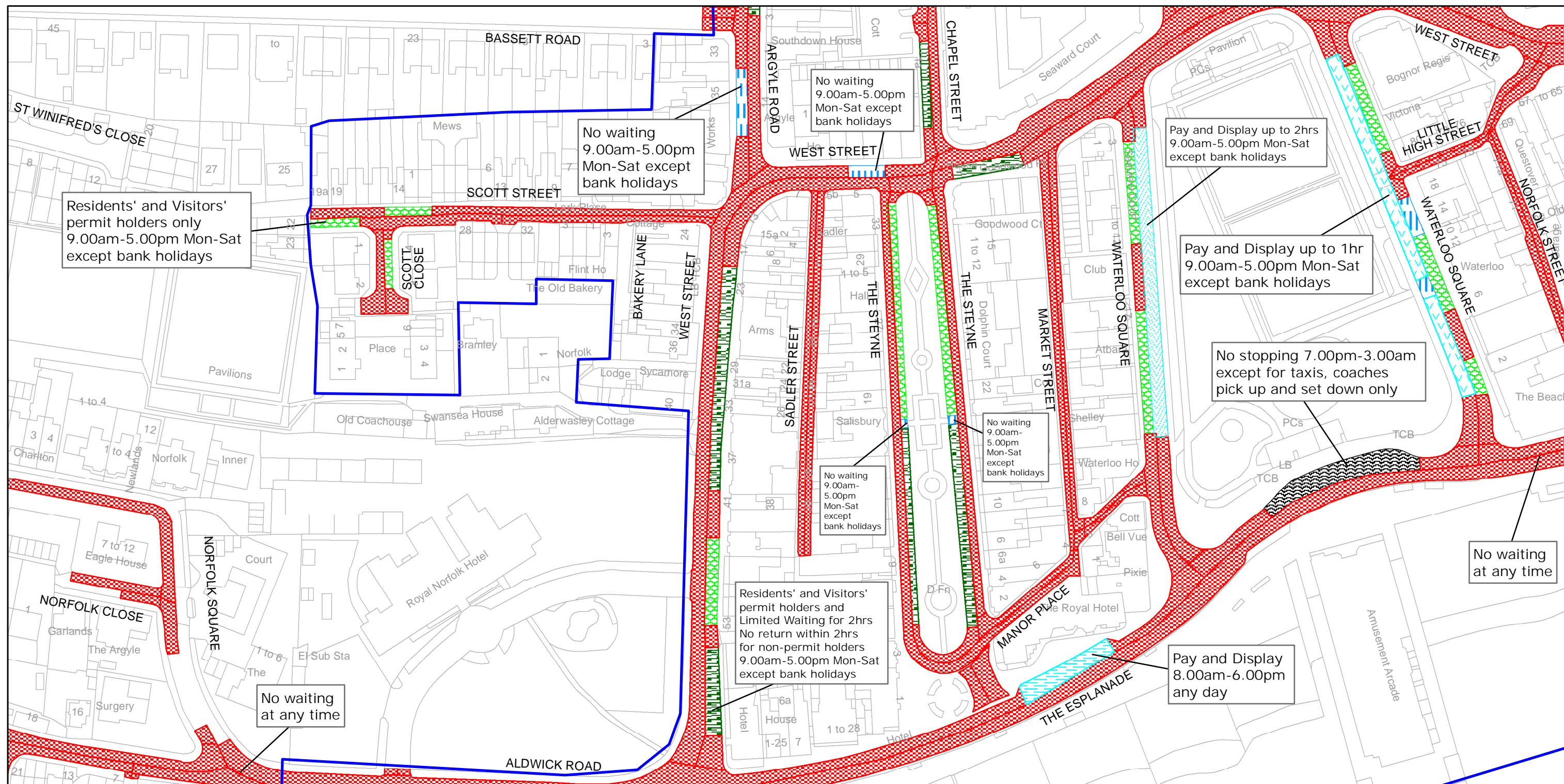
SHEET ISSUE NO 1

SHEET ACTIVE FROM - 17/09/2010



SCALE:
1:1250
at A3 size

BOGNOR REGIS CONTROLLED PARKING ZONE



West Sussex County Council
Infrastructure
The Grange
Tower Street
Chichester
West Sussex
PO19 1RH

ARUN DISTRICT: BOGNOR REGIS

WAITING RESTRICTIONS

Reproduced from or based upon 2009 Ordnance Survey mapping with permission of the Controller of HMSO (c) Crown Copyright reserved.
Unauthorised reproduction infringes Crown copyright and may lead to prosecution or civil proceedings West Sussex County Council Licence No. 100023447

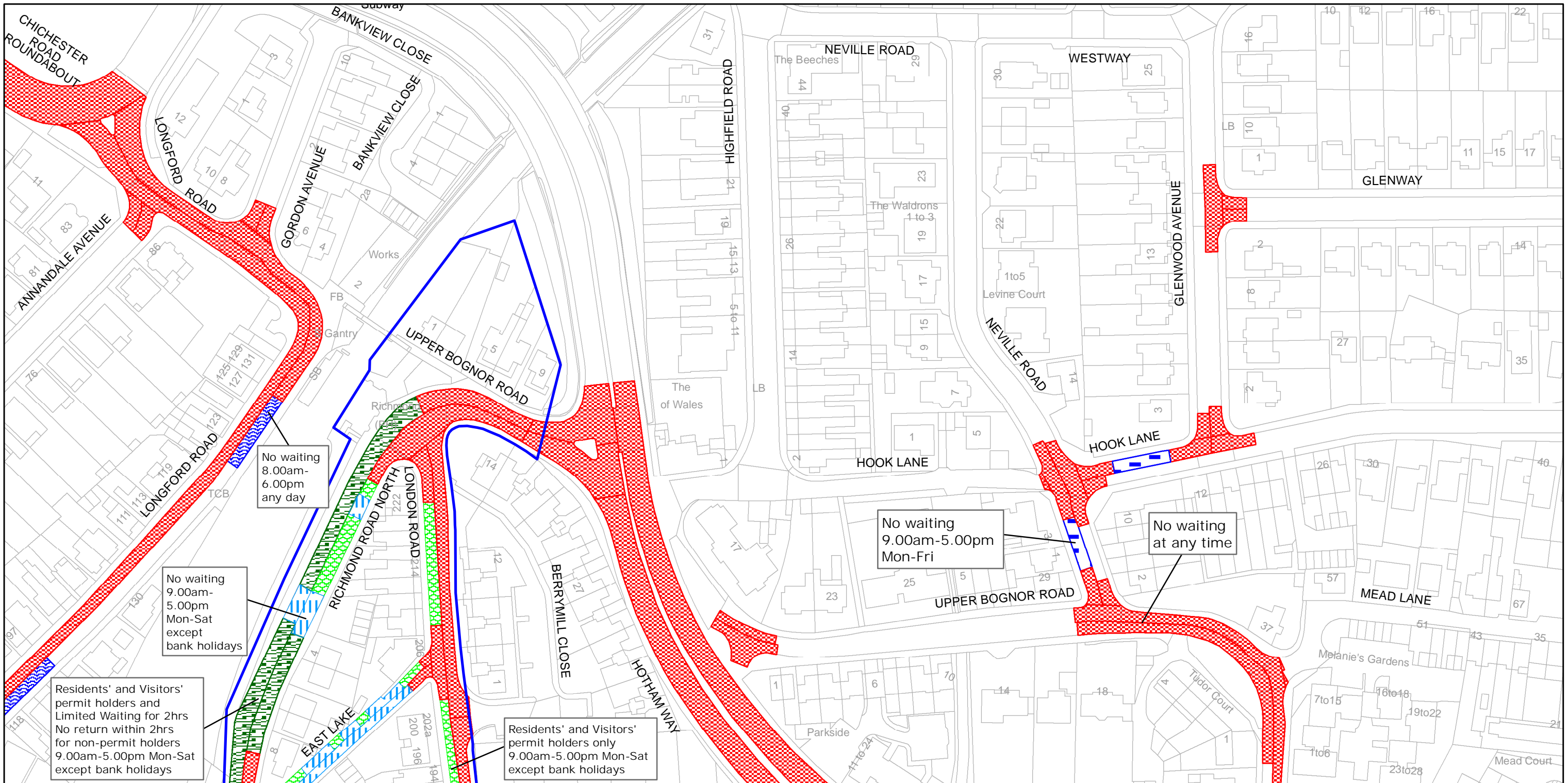
TILE REF NO:
SZ9398NWN

SHEET ISSUE NO 2

SHEET ACTIVE FROM - 17/09/2010



SCALE:
1:1250
at A3 size



West Sussex County Council
Infrastructure
The Grange
Tower Street
Chichester
West Sussex
PO19 1RH

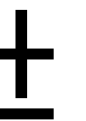
ARUN DISTRICT: BOGNOR REGIS
WAITING RESTRICTIONS

Reproduced from or based upon 2009 Ordnance Survey mapping with permission of the Controller of HMSO (c) Crown Copyright reserved.
Unauthorised reproduction infringes Crown copyright and may lead to prosecution or civil proceedings West Sussex County Council Licence No. 100023447

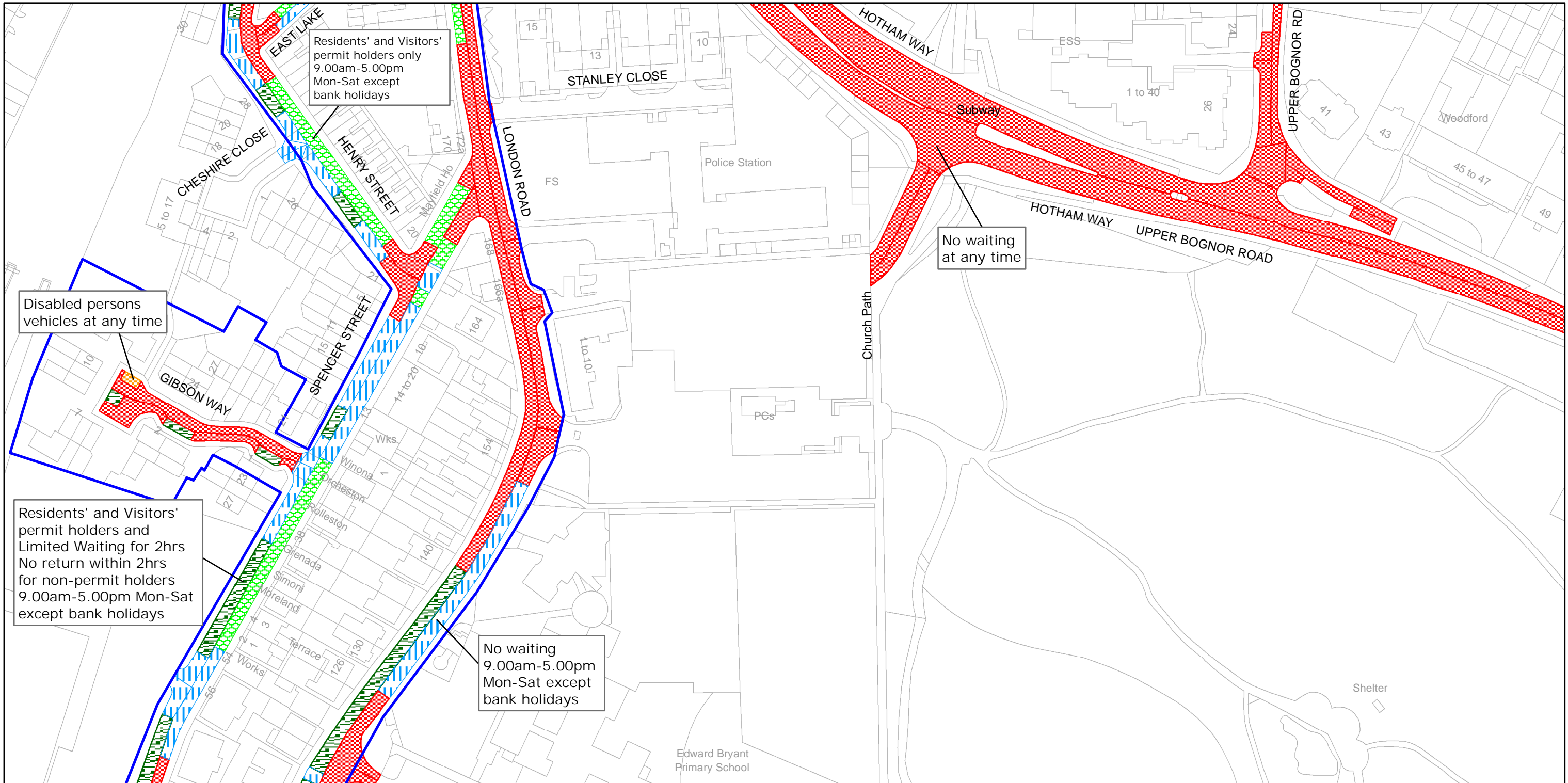
TILE REF NO:
SZ9399NEN

SHEET ISSUE NO 2

SHEET ACTIVE FROM - 17/09/2010



SCALE:
1:1250
at A3 size



West Sussex County Council
Infrastructure
The Grange
Tower Street
Chichester
West Sussex
PO19 1RH

ARUN DISTRICT: BOGNOR REGIS
WAITING RESTRICTIONS

Reproduced from or based upon 2009 Ordnance Survey mapping with permission of the Controller of HMSO (c) Crown Copyright reserved.
Unauthorised reproduction infringes Crown copyright and may lead to prosecution or civil proceedings West Sussex County Council Licence No. 100023447

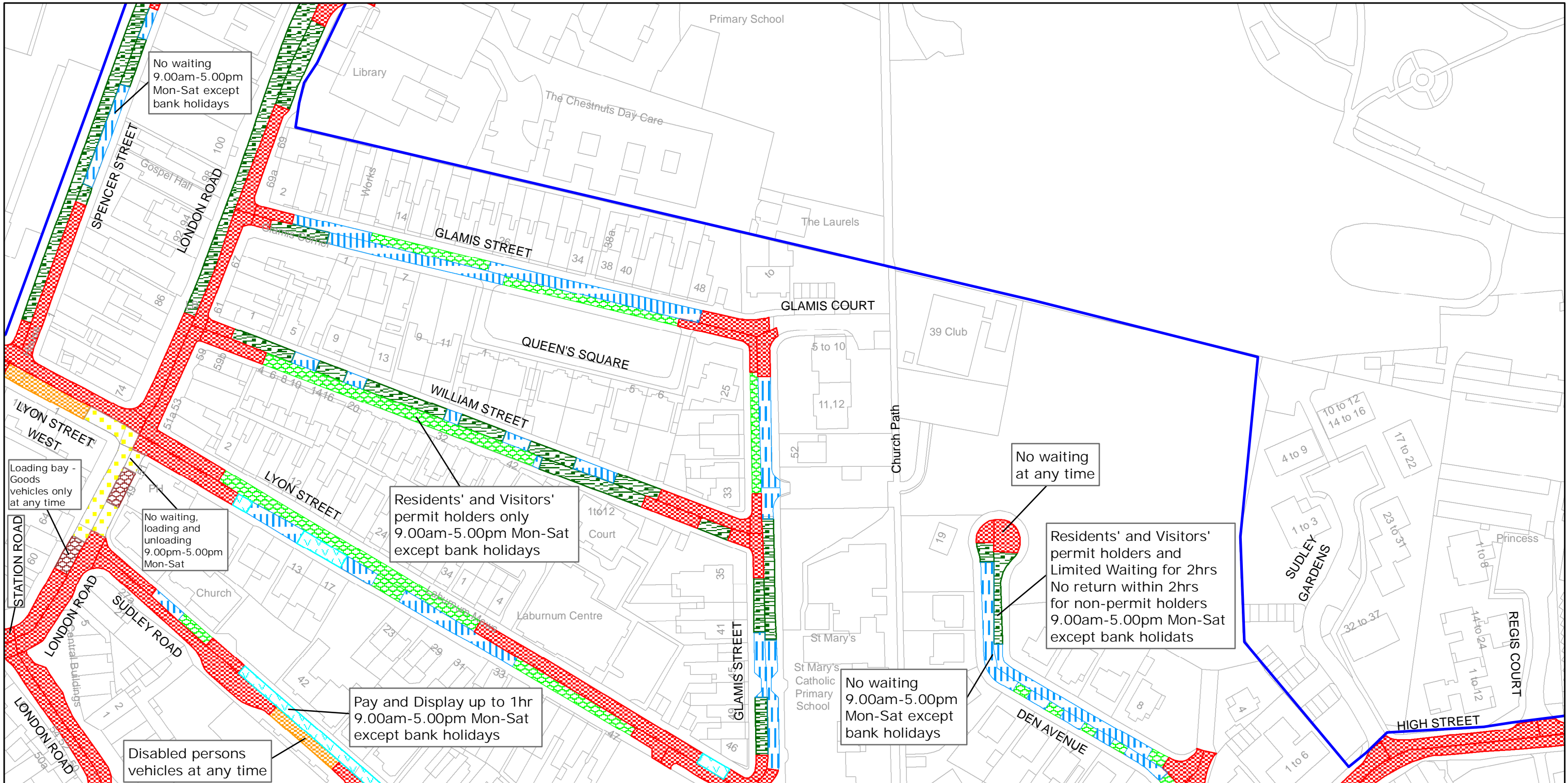
TILE REF NO:
SZ9399NES

SHEET ISSUE NO 2

SHEET ACTIVE FROM - 17/09/2010



SCALE:
1:1250
at A3 size



West Sussex County Council
Infrastructure
The Grange
Tower Street
Chichester
West Sussex
PO19 1RH

ARUN DISTRICT: BOGNOR REGIS
WAITING RESTRICTIONS

Reproduced from or based upon 2009 Ordnance Survey mapping with permission of the Controller of HMSO (c) Crown Copyright reserved.
Unauthorised reproduction infringes Crown copyright and may lead to prosecution or civil proceedings West Sussex County Council Licence No. 100023447

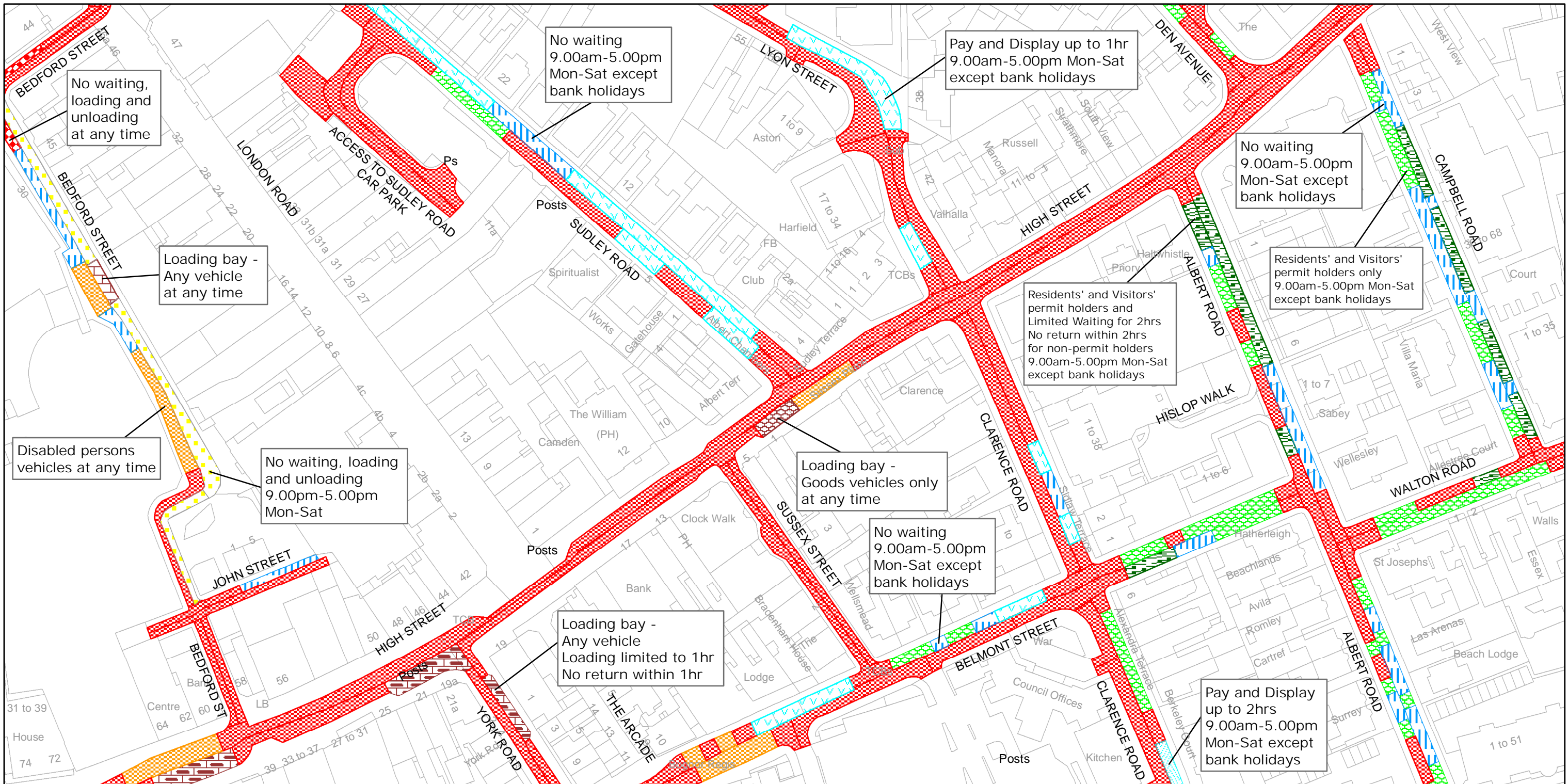
TILE REF NO:
SZ9399SEN

SHEET ISSUE NO 2

SHEET ACTIVE FROM - 17/09/2010



SCALE:
1:1250
at A3 size



West Sussex County Council
Infrastructure
The Grange
Tower Street
Chichester
West Sussex
PO19 1RH

ARUN DISTRICT: BOGNOR REGIS

WAITING RESTRICTIONS

Reproduced from or based upon 2009 Ordnance Survey mapping with permission of the Controller of HMSO (c) Crown Copyright reserved.
Unauthorised reproduction infringes Crown copyright and may lead to prosecution or civil proceedings West Sussex County Council Licence No. 100023447

TILE REF NO: SZ9399SES

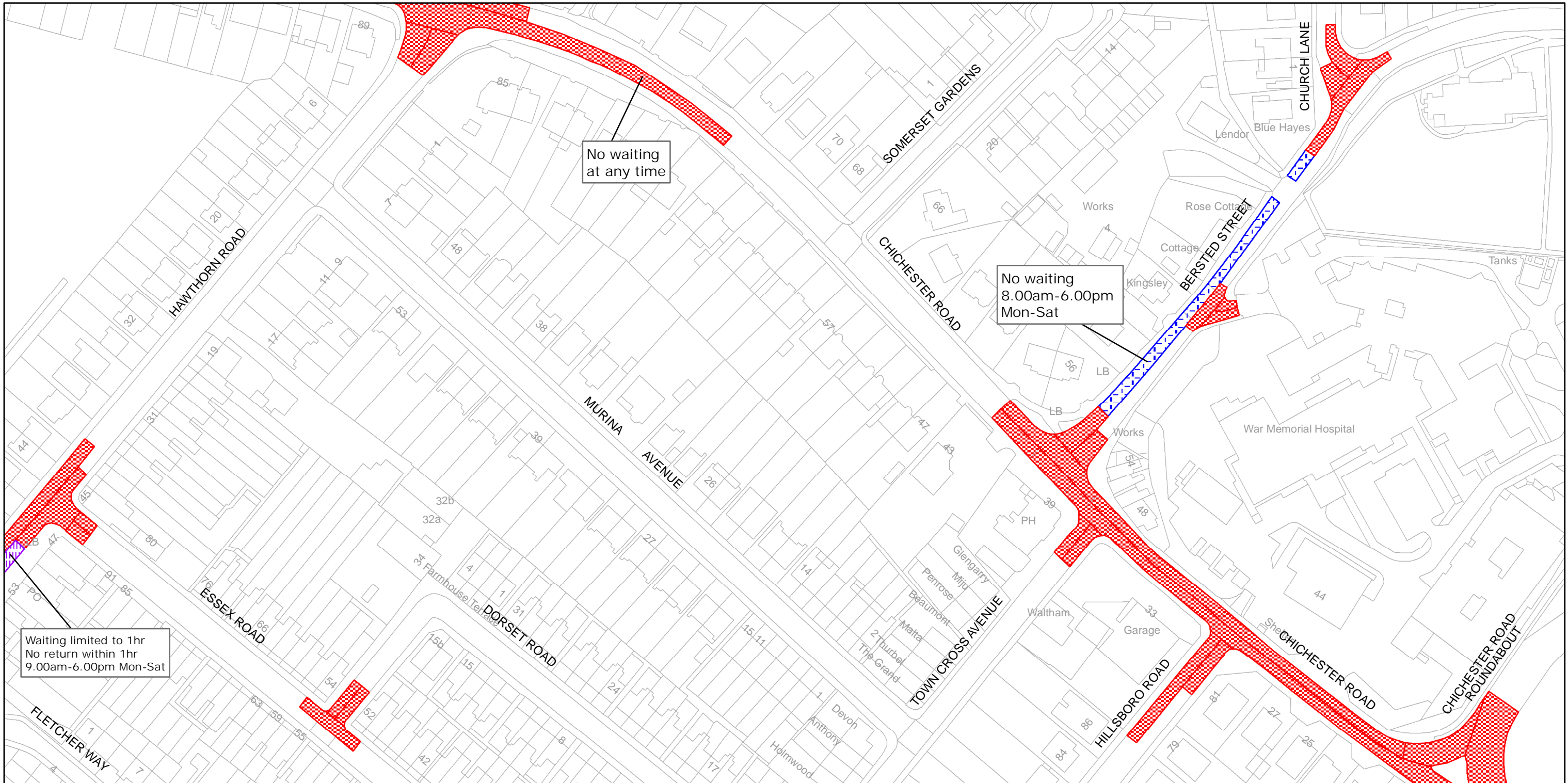
SHEET ISSUE NO 2

SHEET ACTIVE FROM - 17/09/2010



SCALE:
1:1250
at A3 size

BOGNOR REGIS



West Sussex County Council
Infrastructure
The Grange
Tower Street
Chichester
West Sussex
PO19 1RH


ARUN DISTRICT: BOGNOR REGIS
WAITING RESTRICTIONS

Reproduced from or based upon 2009 Ordnance Survey mapping with permission of the Controller of HMSO (c) Crown Copyright reserved.
Unauthorised reproduction infringes Crown copyright and may lead to prosecution or civil proceedings West Sussex County Council Licence No. 100023447

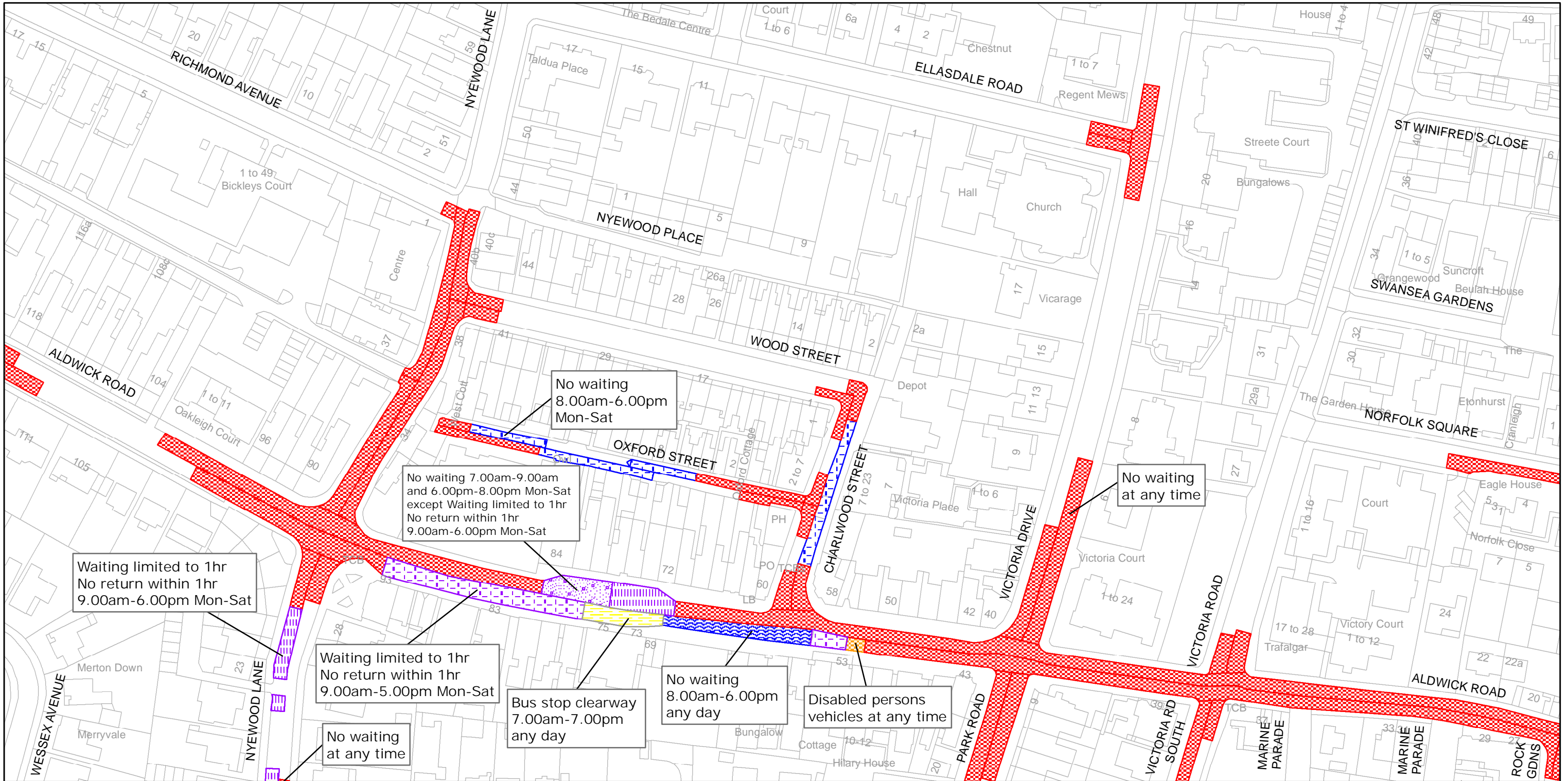
TILE REF NO:
SU9300SWS

SHEET ISSUE NO 2

SHEET ACTIVE FROM - 17/09/2010



SCALE:
1:1250
at A3 size



West Sussex County Council
Infrastructure
The Grange
Tower Street
Chichester
West Sussex
PO19 1RH

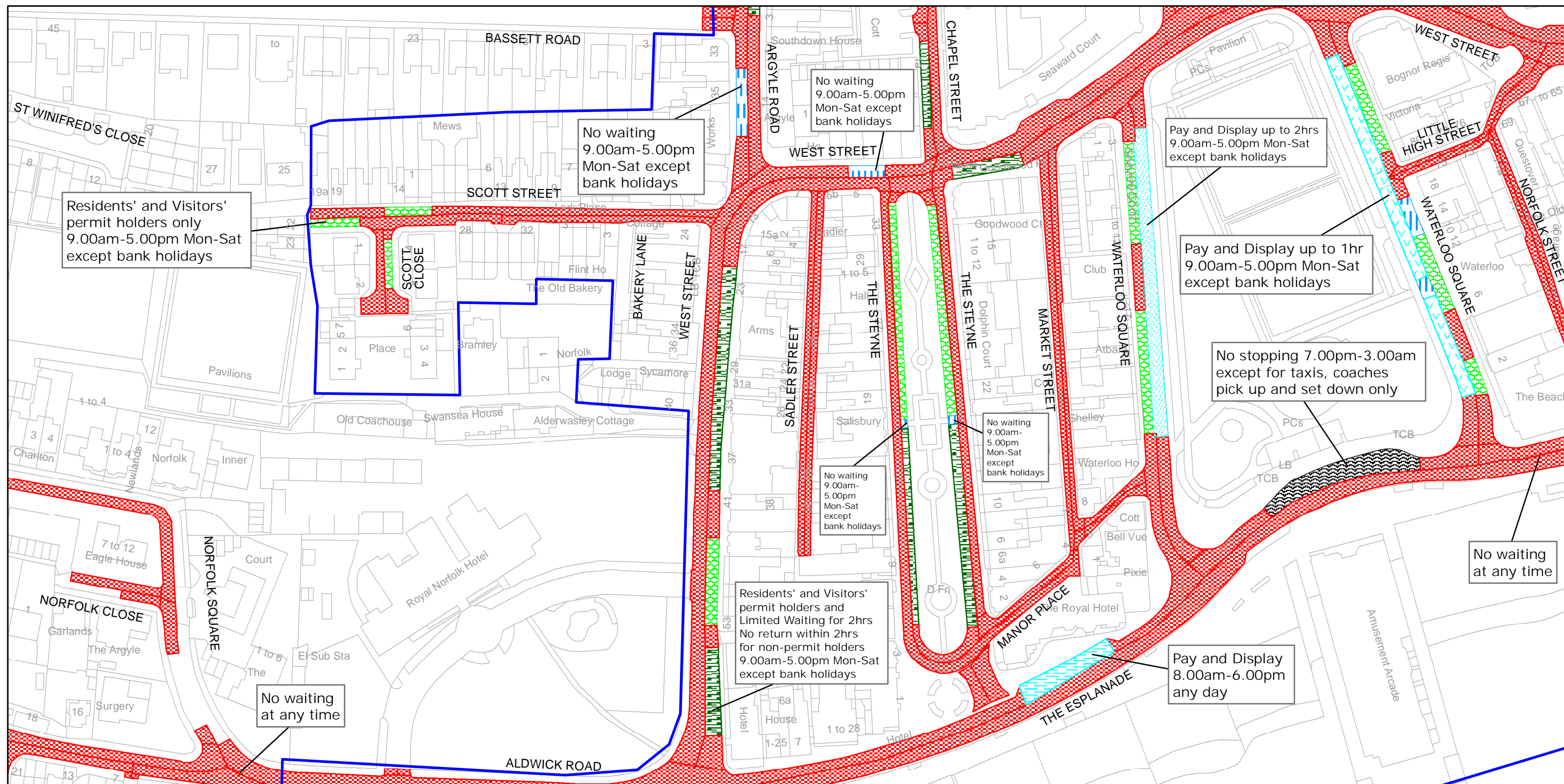
ARUN DISTRICT: ALDWICK AND BOGNOR REGIS
WAITING RESTRICTIONS

Reproduced from or based upon 2009 Ordnance Survey mapping with permission of the Controller of HMSO (c) Crown Copyright reserved.
Unauthorised reproduction infringes Crown copyright and may lead to prosecution or civil proceedings West Sussex County Council Licence No. 100023447

TILE REF NO:
SZ9298NEN

SHEET ISSUE NO 2
SHEET ACTIVE FROM - 17/09/2010

±
SCALE:
1:1250
at A3 size



West Sussex County Council
Infrastructure
The Grange
Tower Street
Chichester
West Sussex
PO19 1RH

ARUN DISTRICT: BOGNOR REGIS
WAITING RESTRICTIONS

Reproduced from or based upon 2009 Ordnance Survey mapping with permission of the Controller of HMSO (c) Crown Copyright reserved.
Unauthorised reproduction infringes Crown copyright and may lead to prosecution or civil proceedings West Sussex County Council Licence No. 100023447

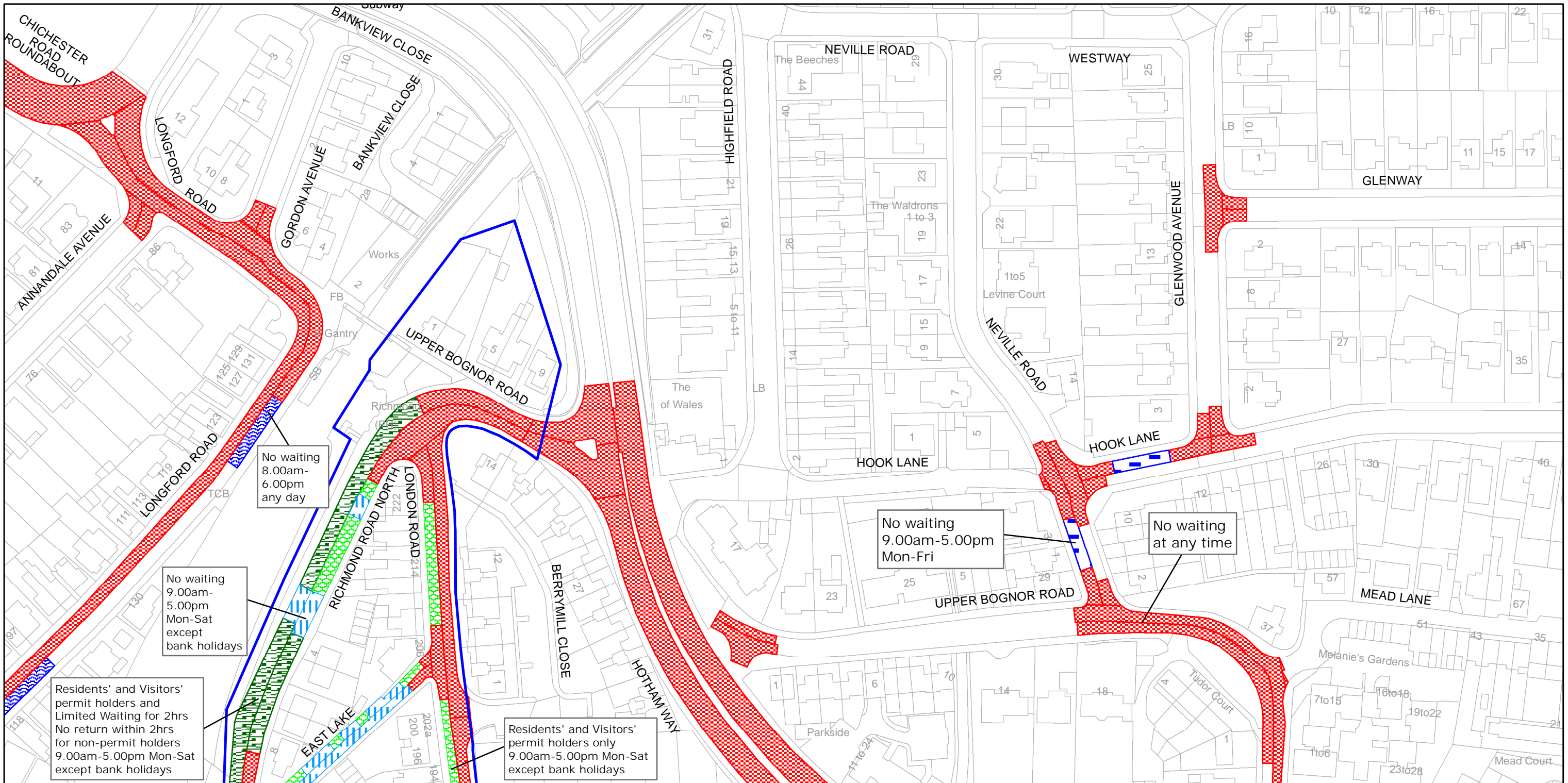
TILE REF NO:
SZ9398NWN

SHEET ISSUE NO 2

SHEET ACTIVE FROM - 17/09/2010



SCALE:
1:1250
at A3 size



West Sussex County Council
Infrastructure
The Grange
Tower Street
Chichester
West Sussex
PO19 1RH

ARUN DISTRICT: BOGNOR REGIS
WAITING RESTRICTIONS

Reproduced from or based upon 2009 Ordnance Survey mapping with permission of the Controller of HMSO (c) Crown Copyright reserved.
Unauthorised reproduction infringes Crown copyright and may lead to prosecution or civil proceedings West Sussex County Council Licence No. 100023447

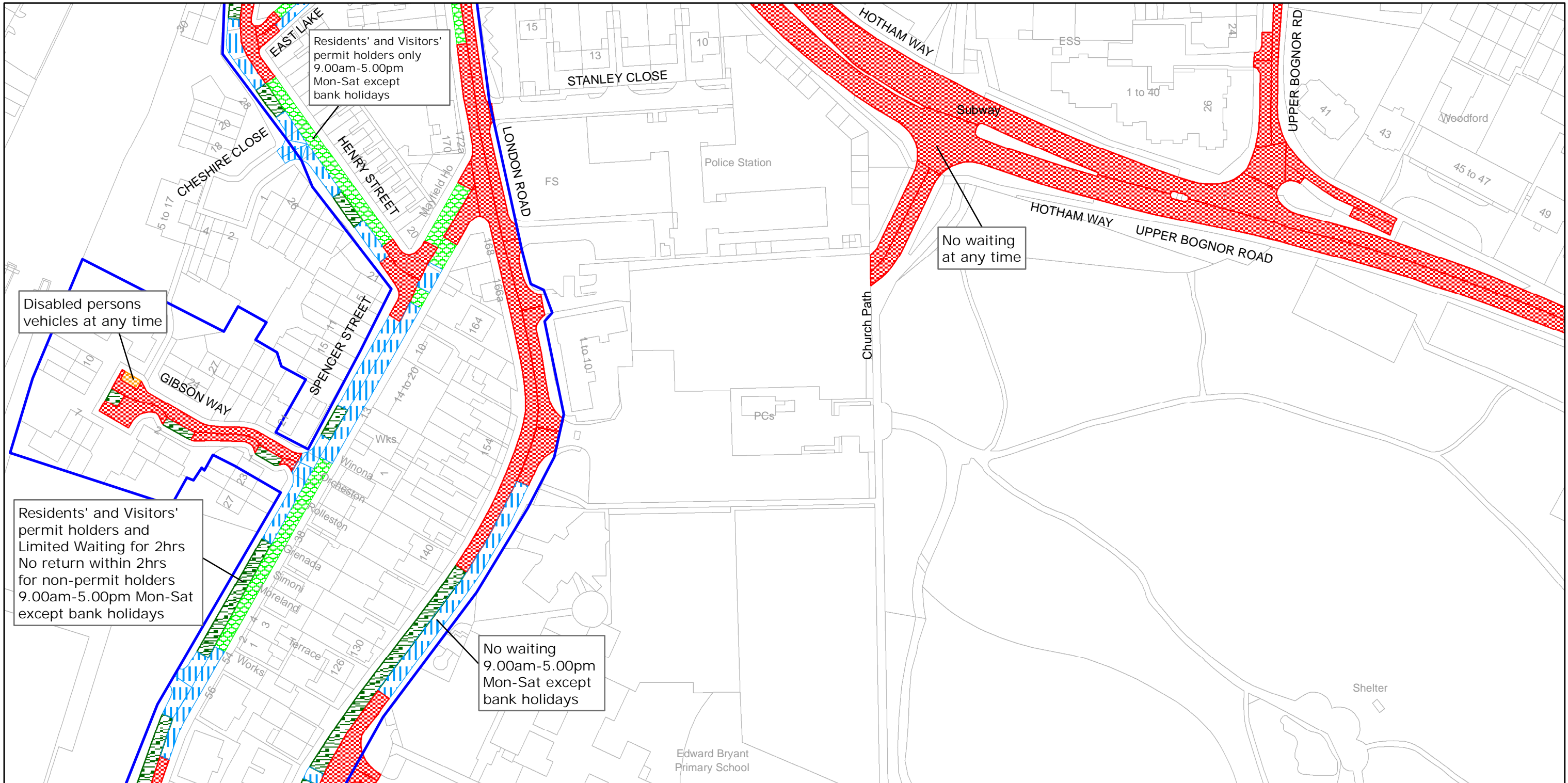
TILE REF NO:
SZ9399NEN

SHEET ISSUE NO 2

SHEET ACTIVE FROM - 17/09/2010



SCALE:
1:1250
at A3 size



West Sussex County Council
Infrastructure
The Grange
Tower Street
Chichester
West Sussex
PO19 1RH

ARUN DISTRICT: BOGNOR REGIS
WAITING RESTRICTIONS

Reproduced from or based upon 2009 Ordnance Survey mapping with permission of the Controller of HMSO (c) Crown Copyright reserved.
Unauthorised reproduction infringes Crown copyright and may lead to prosecution or civil proceedings West Sussex County Council Licence No. 100023447

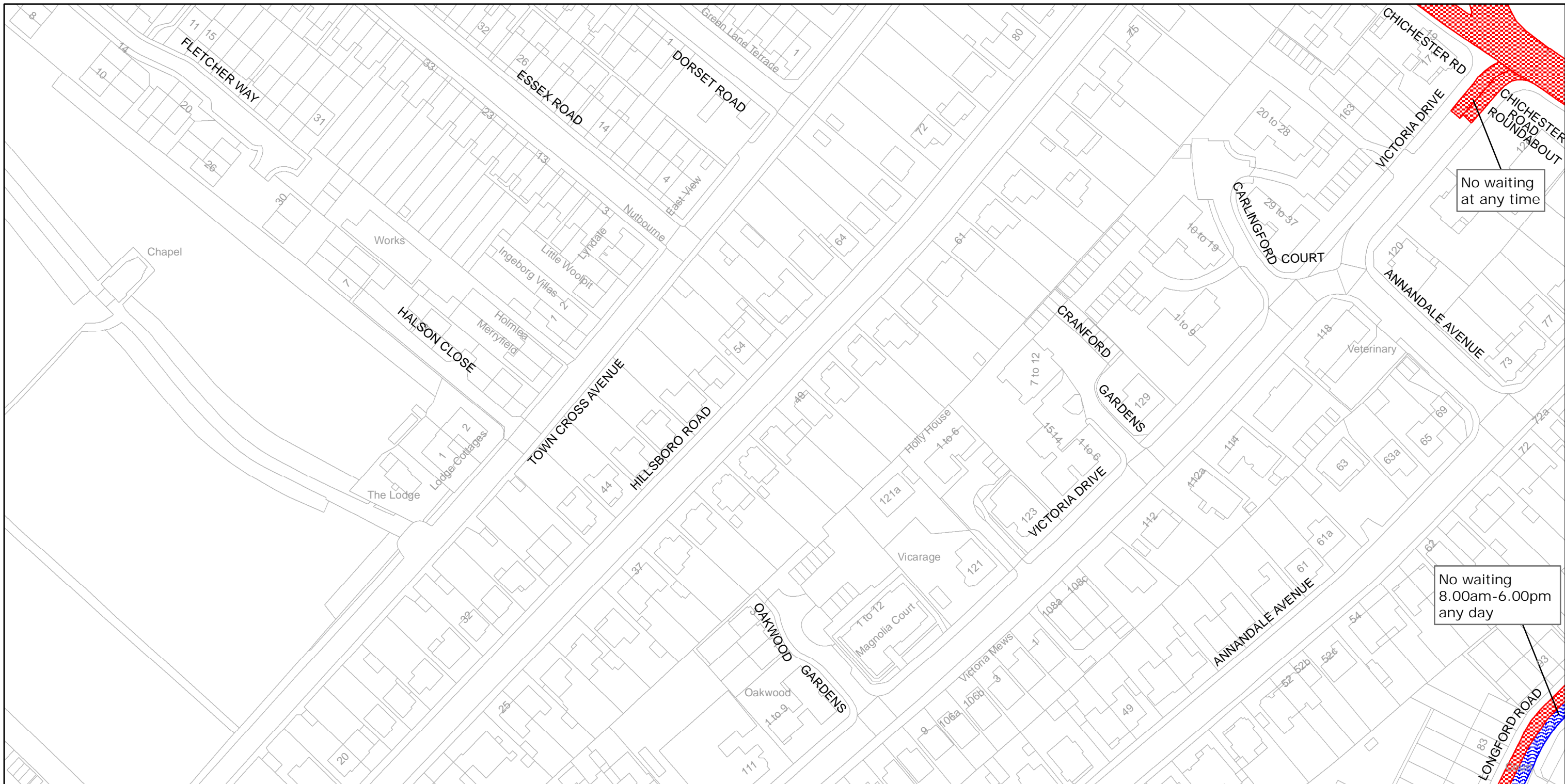
TILE REF NO:
SZ9399NES

SHEET ISSUE NO 2

SHEET ACTIVE FROM - 17/09/2010



SCALE:
1:1250
at A3 size



West Sussex County Council
Infrastructure
The Grange
Tower Street
Chichester
West Sussex
PO19 1RH


ARUN DISTRICT: BOGNOR REGIS
WAITING RESTRICTIONS

Reproduced from or based upon 2009 Ordnance Survey mapping with permission of the Controller of HMSO (c) Crown Copyright reserved.
Unauthorised reproduction infringes Crown copyright and may lead to prosecution or civil proceedings West Sussex County Council Licence No. 100023447

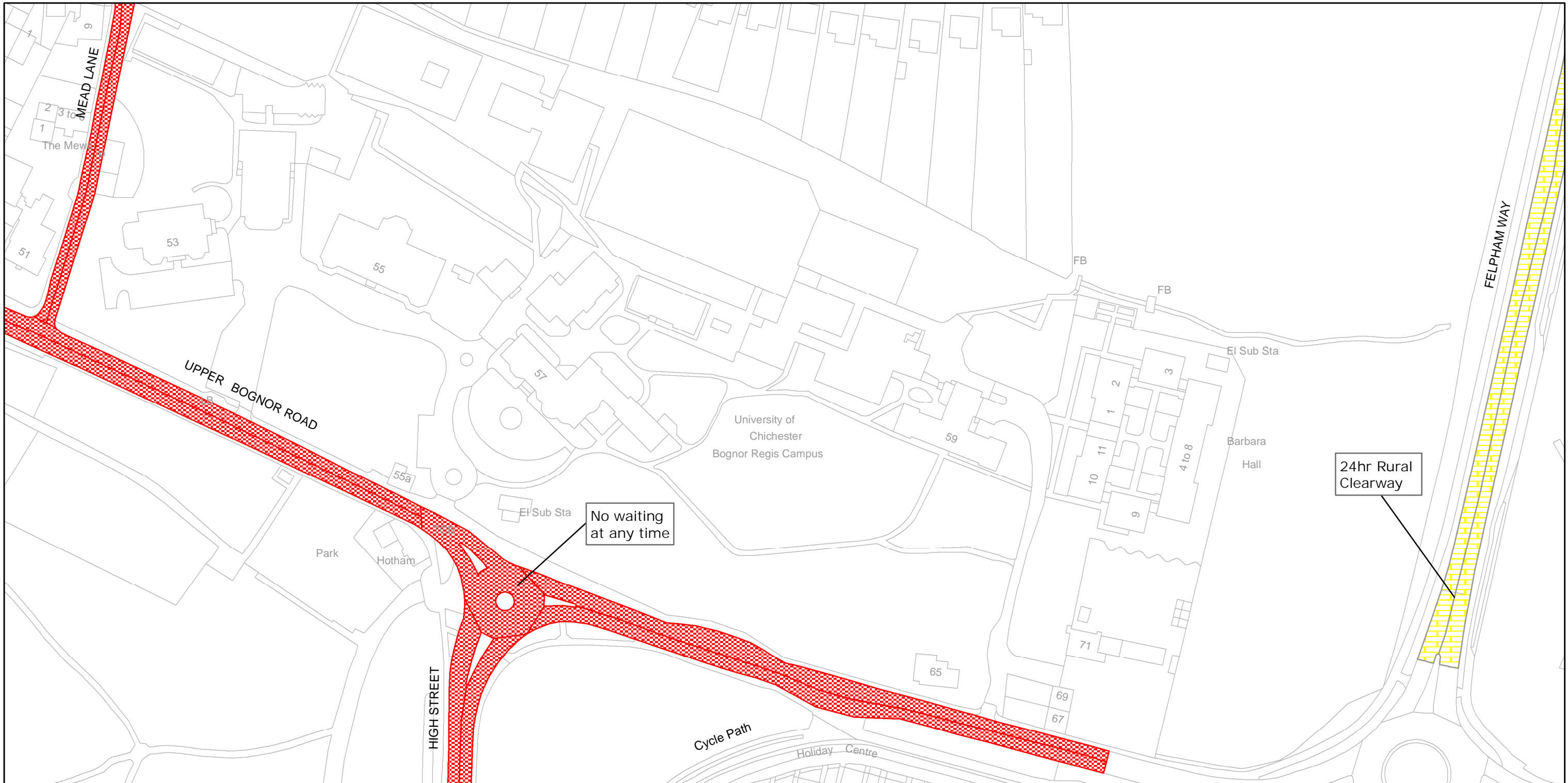
TILE REF NO:
SZ9399NWN

SHEET ISSUE NO 2

SHEET ACTIVE FROM - 17/09/2010



SCALE:
1:1250
at A3 size



West Sussex County Council
Infrastructure
The Grange
Tower Street
Chichester
West Sussex
PO19 1RH

ARUN DISTRICT: BOGNOR REGIS AND FELPHAM

WAITING RESTRICTIONS

Reproduced from or based upon 2009 Ordnance Survey mapping with permission of the Controller of HMSO (c) Crown Copyright reserved.
Unauthorised reproduction infringes Crown copyright and may lead to prosecution or civil proceedings West Sussex County Council Licence No. 100023447

TILE REF NO:
SZ9499NWS

SHEET ISSUE NO 2

SHEET ACTIVE FROM - 17/09/2010



SCALE:
1:1250
at A3 size

EASTERGATE



West Sussex County Council
Infrastructure
The Grange
Tower Street
Chichester
West Sussex
PO19 1RH

ARUN DISTRICT: EASTERGATE

WAITING RESTRICTIONS

Reproduced from or based upon 2009 Ordnance Survey mapping with permission of the Controller of HMSO (c) Crown Copyright reserved.
Unauthorised reproduction infringes Crown copyright and may lead to prosecution or civil proceedings West Sussex County Council Licence No. 100023447

TILE REF NO:
SU9406NEN

SHEET ISSUE NO 1

SHEET ACTIVE FROM - 17/09/2010



SCALE:
1:1250
at A3 size



West Sussex County Council
Infrastructure
The Grange
Tower Street
Chichester
West Sussex
PO19 1RH

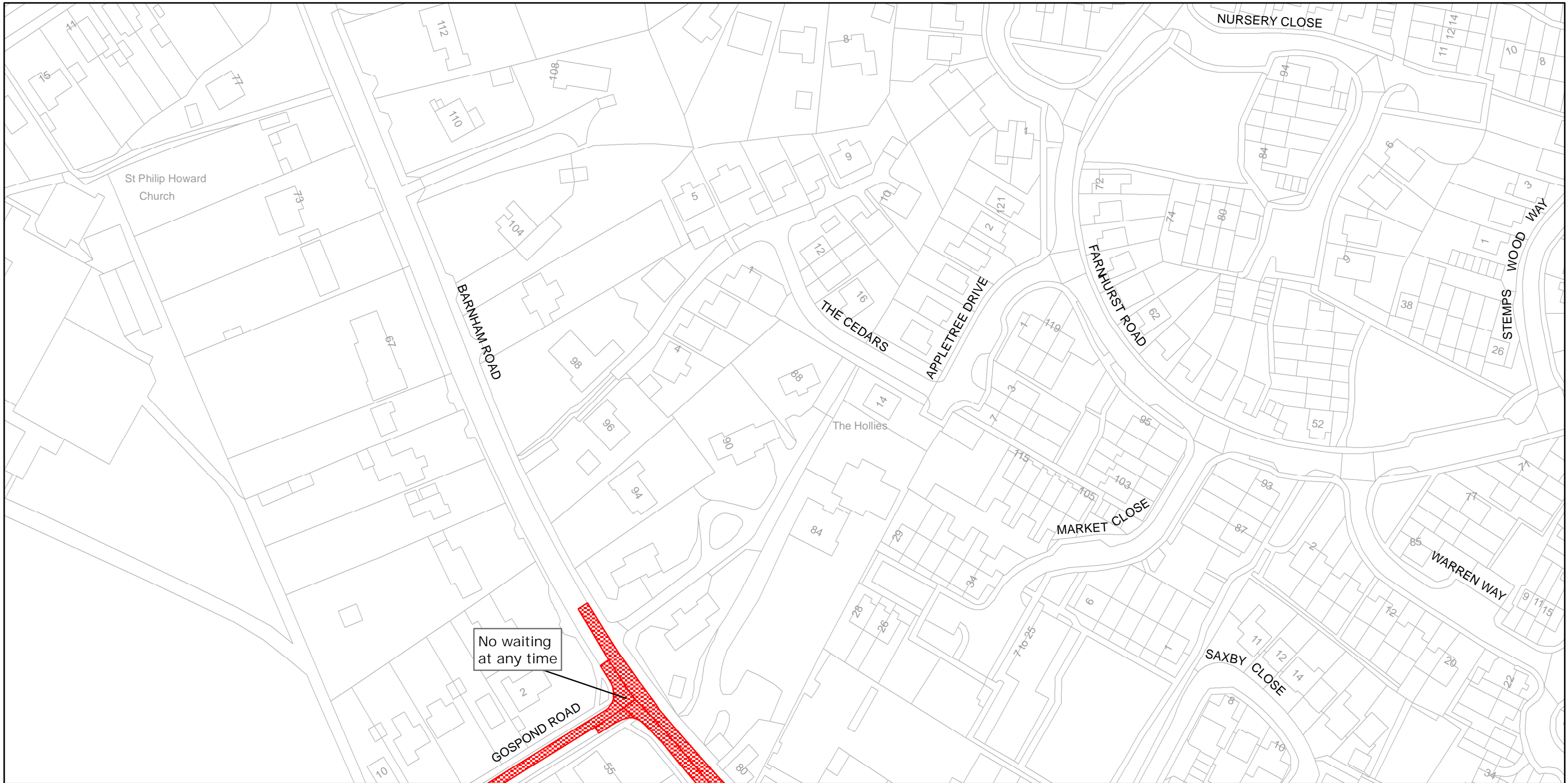
ARUN DISTRICT: EASTERGATE
WAITING RESTRICTIONS

Reproduced from or based upon 2009 Ordnance Survey mapping with permission of the Controller of HMSO (c) Crown Copyright reserved.
Unauthorised reproduction infringes Crown copyright and may lead to prosecution or civil proceedings West Sussex County Council Licence No. 100023447

TILE REF NO:
SU9406NES

SHEET ISSUE NO 1
SHEET ACTIVE FROM - 17/09/2010

±
SCALE:
1:1250
at A3 size



West Sussex County Council
Infrastructure
The Grange
Tower Street
Chichester
West Sussex
PO19 1RH

Reproduced from or based upon 2009 Ordnance Survey mapping with permission of the Controller of HMSO (c) Crown Copyright reserved.
Unauthorised reproduction infringes Crown copyright and may lead to prosecution or civil proceedings West Sussex County Council Licence No. 100023447

ARUN DISTRICT: EASTERGATE
WAITING RESTRICTIONS

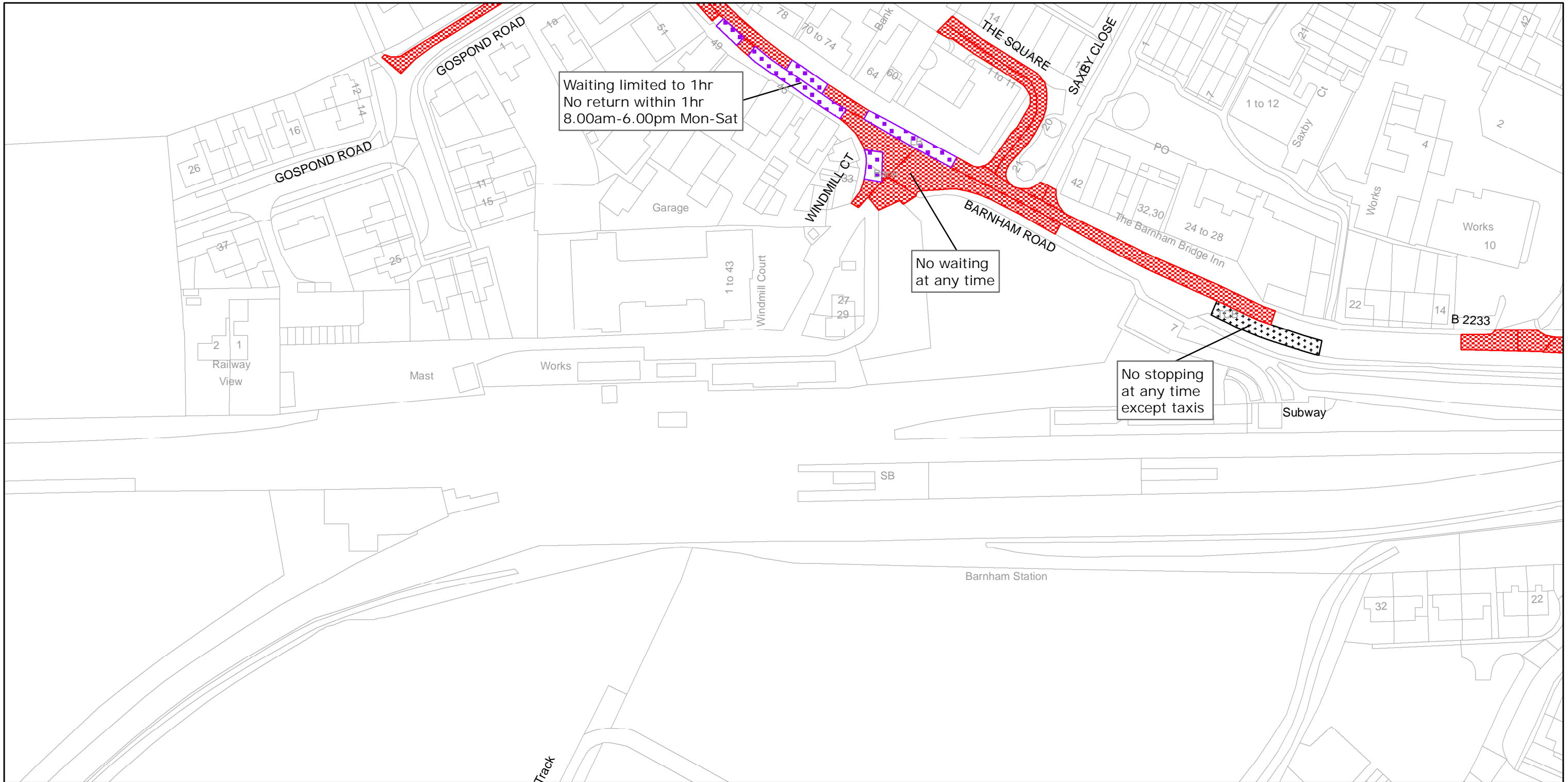
TILE REF NO:
SU9504NES

SHEET ISSUE NO 1

SHEET ACTIVE FROM - 17/09/2010



SCALE:
1:1250
at A3 size



West Sussex County Council
Infrastructure
The Grange
Tower Street
Chichester
West Sussex
PO19 1RH

ARUN DISTRICT: BARNHAM AND EASTERGATE

WAITING RESTRICTIONS

Reproduced from or based upon 2009 Ordnance Survey mapping with permission of the Controller of HMSO (c) Crown Copyright reserved.
Unauthorised reproduction infringes Crown copyright and may lead to prosecution or civil proceedings West Sussex County Council Licence No. 100023447

TILE REF NO:
SU9504SEN

SHEET ISSUE NO 2

SHEET ACTIVE FROM - 17/09/2010



SCALE:
1:1250
at A3 size



West Sussex County Council
Infrastructure
The Grange
Tower Street
Chichester
West Sussex
PO19 1RH

ARUN DISTRICT: EASTERGATE
WAITING RESTRICTIONS

TILE REF NO:
SU9506NWN

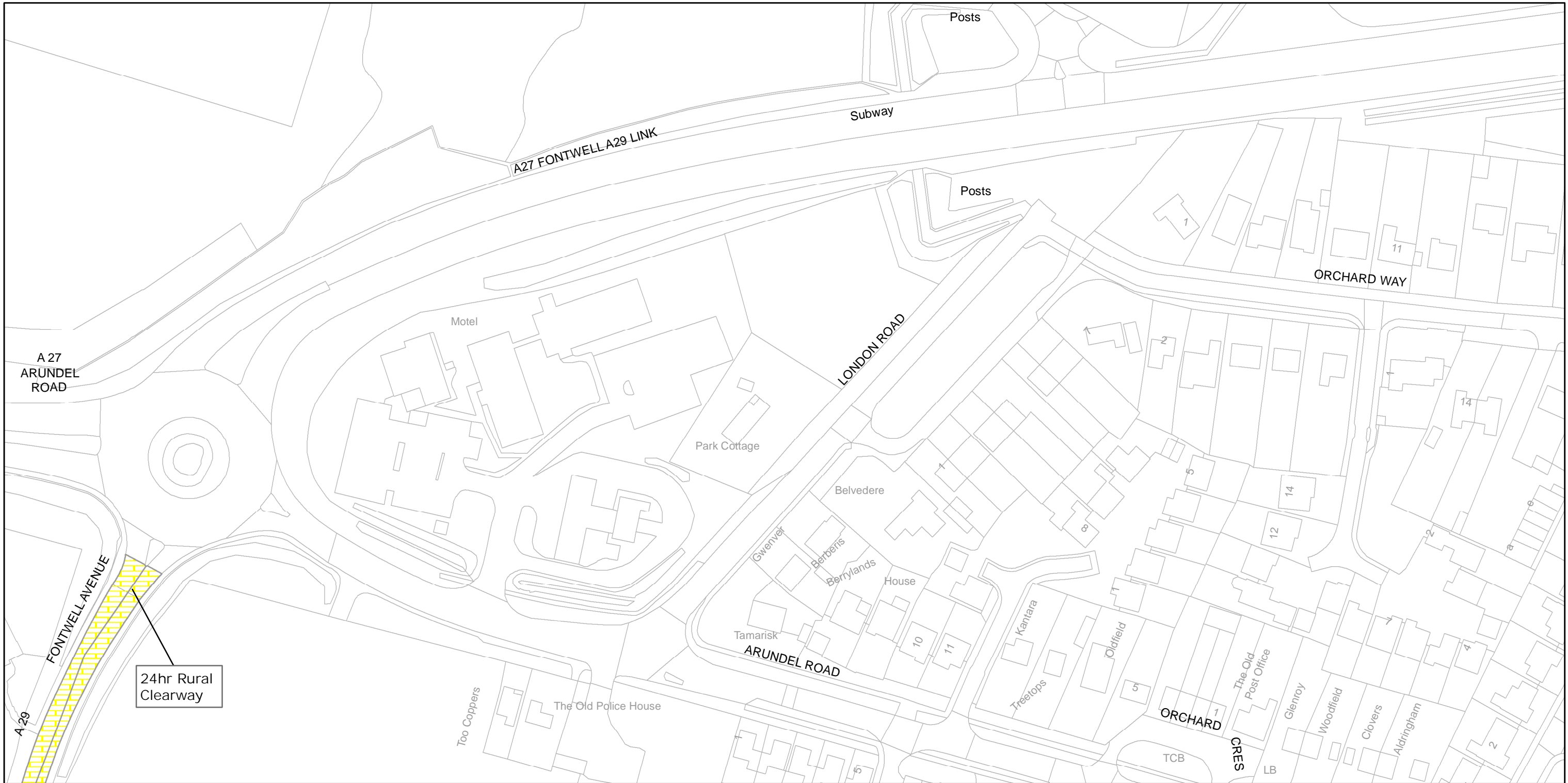
SHEET ISSUE NO 1

SHEET ACTIVE FROM - 17/09/2010



SCALE:
1:1250
at A3 size

Reproduced from or based upon 2009 Ordnance Survey mapping with permission of the Controller of HMSO (c) Crown Copyright reserved.
Unauthorised reproduction infringes Crown copyright and may lead to prosecution or civil proceedings West Sussex County Council Licence No. 100023447



West Sussex County Council
Infrastructure
The Grange
Tower Street
Chichester
West Sussex
PO19 1RH


ARUN DISTRICT: EASTERGATE
WAITING RESTRICTIONS

Reproduced from or based upon 2009 Ordnance Survey mapping with permission of the Controller of HMSO (c) Crown Copyright reserved.
Unauthorised reproduction infringes Crown copyright and may lead to prosecution or civil proceedings West Sussex County Council Licence No. 100023447

TILE REF NO:
SU9507SWS

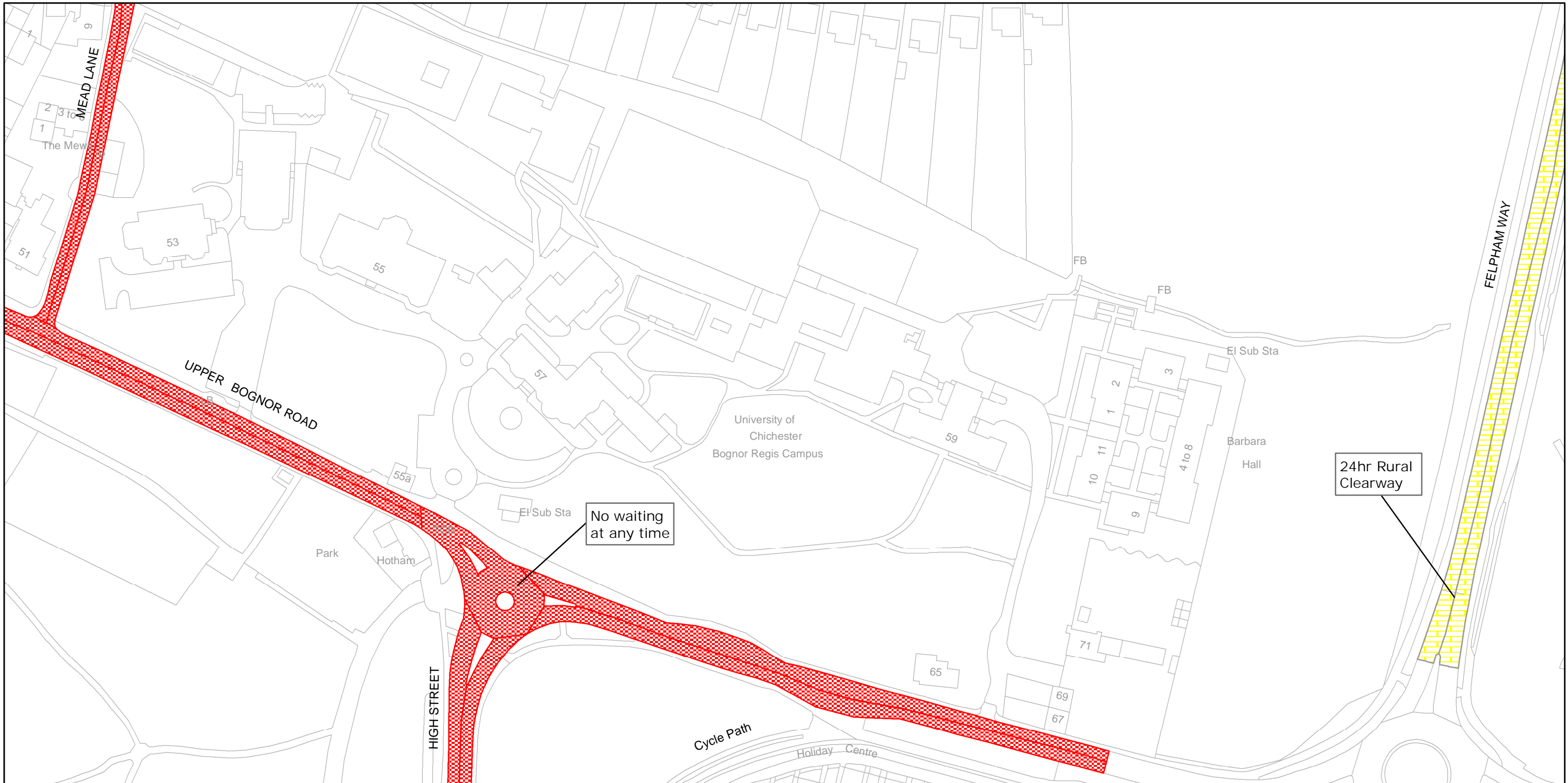
SHEET ISSUE NO 1

SHEET ACTIVE FROM - 17/09/2010



SCALE:
1:1250
at A3 size

FELPHAM



West Sussex County Council
Infrastructure
The Grange
Tower Street
Chichester
West Sussex
PO19 1RH


ARUN DISTRICT: BOGNOR REGIS AND FELPHAM
WAITING RESTRICTIONS

Reproduced from or based upon 2009 Ordnance Survey mapping with permission of the Controller of HMSO (c) Crown Copyright reserved.
Unauthorised reproduction infringes Crown copyright and may lead to prosecution or civil proceedings West Sussex County Council Licence No. 100023447

TILE REF NO:
SZ9499NWS

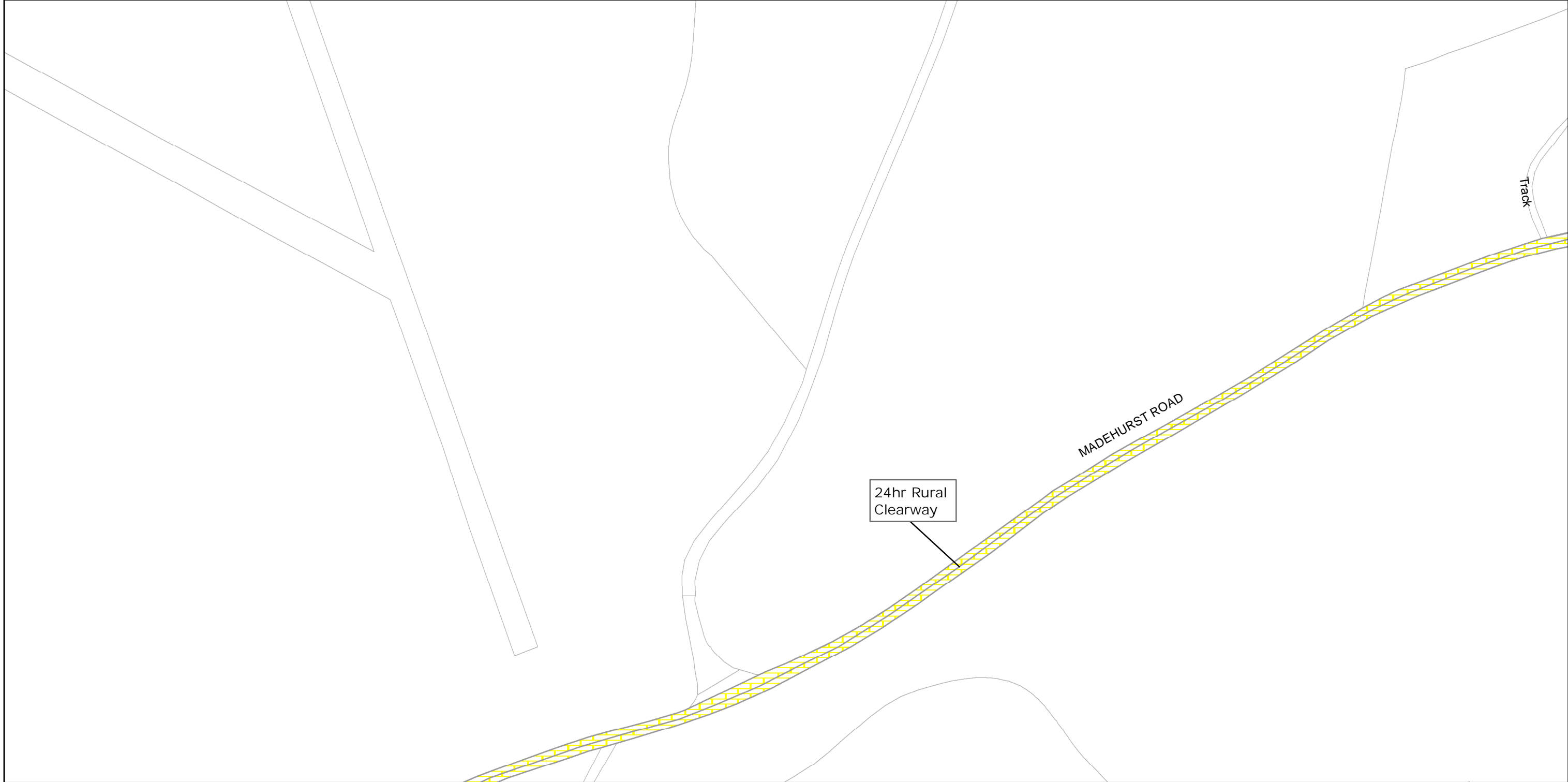
SHEET ISSUE NO 2

SHEET ACTIVE FROM - 17/09/2010



SCALE:
1:1250
at A3 size

HOUGHTON



West Sussex County Council
Infrastructure
The Grange
Tower Street
Chichester
West Sussex
PO19 1RH

ARUN DISTRICT: HOUGHTON
WAITING RESTRICTIONS

Reproduced from or based upon 2009 Ordnance Survey mapping with permission of the Controller of HMSO (c) Crown Copyright reserved.
Unauthorised reproduction infringes Crown copyright and may lead to prosecution or civil proceedings West Sussex County Council Licence No. 100023447

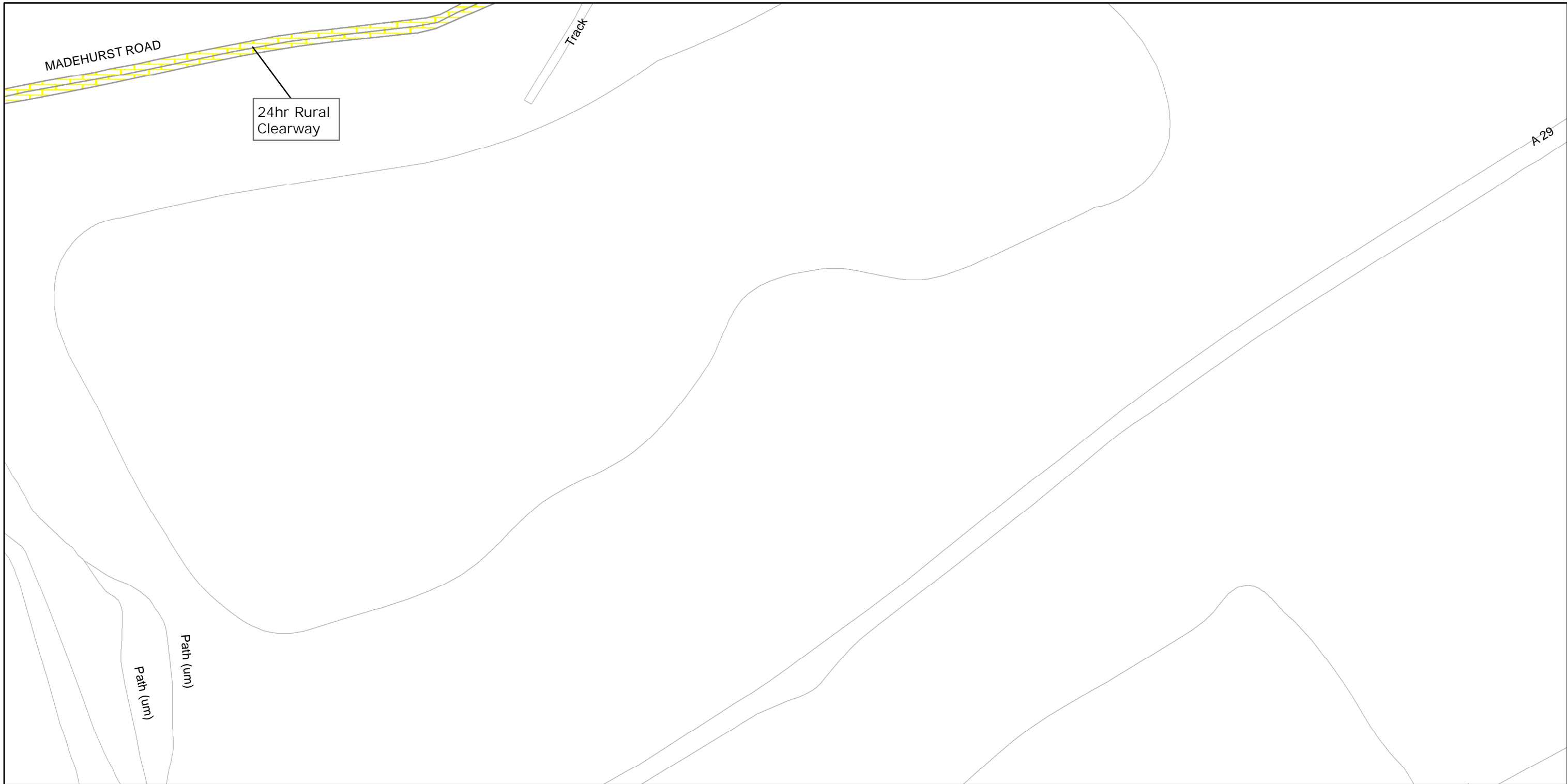
TILE REF NO:
SU9910NES

SHEET ISSUE NO 1

SHEET ACTIVE FROM - 17/09/2010



SCALE:
1:1250
at A3 size



West Sussex County Council
Infrastructure
The Grange
Tower Street
Chichester
West Sussex
PO19 1RH

ARUN DISTRICT: HOUGHTON
WAITING RESTRICTIONS

TILE REF NO:
SU9910SEN

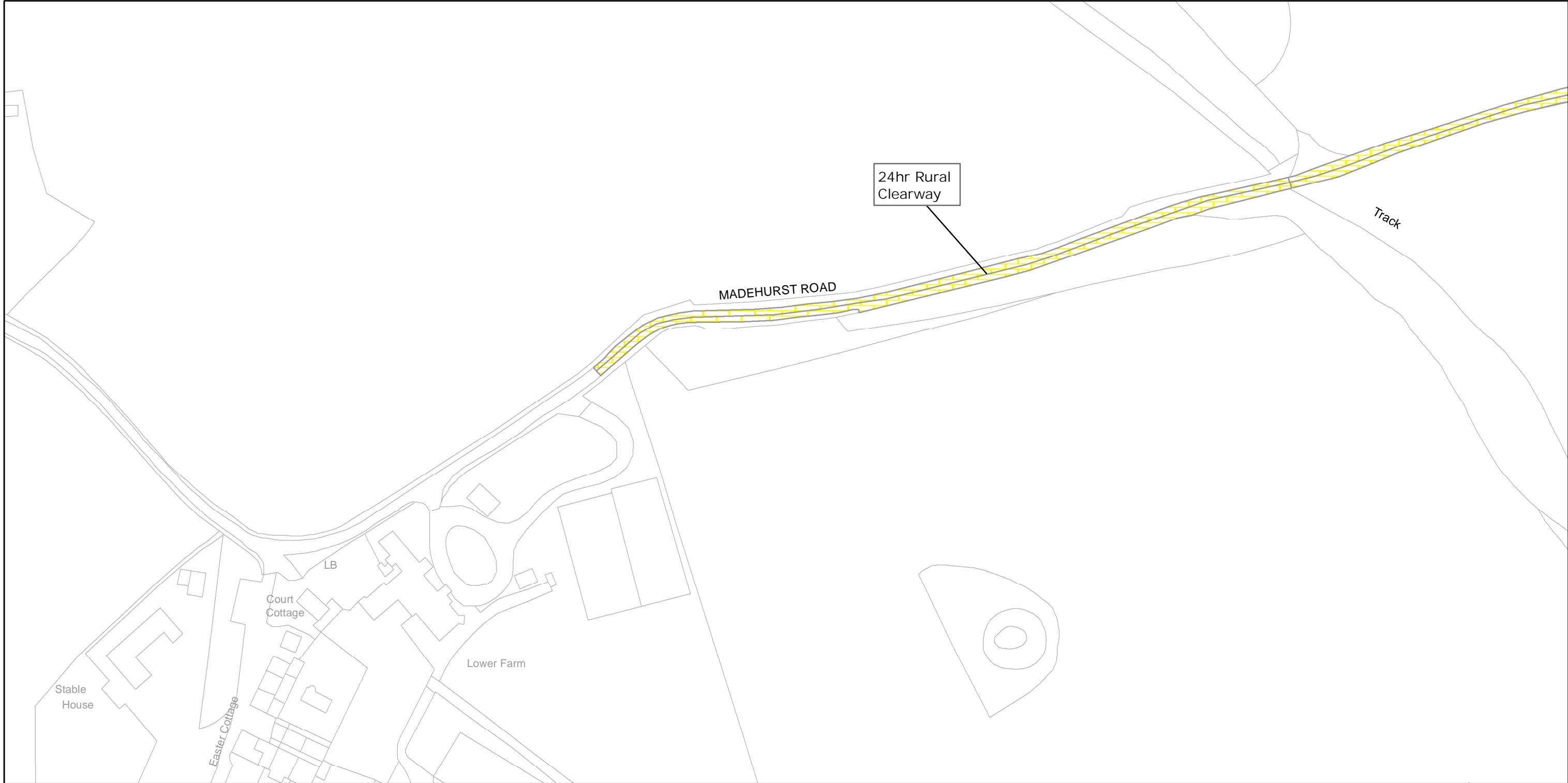
SHEET ISSUE NO 1

SHEET ACTIVE FROM - 17/09/2010



SCALE:
1:1250
at A3 size

Reproduced from or based upon 2009 Ordnance Survey mapping with permission of the Controller of HMSO (c) Crown Copyright reserved.
Unauthorised reproduction infringes Crown copyright and may lead to prosecution or civil proceedings West Sussex County Council Licence No. 100023447




West Sussex County Council
Infrastructure
The Grange
Tower Street
Chichester
West Sussex
PO19 1RH

ARUN DISTRICT: HOUGHTON AND MADEHURST
WAITING RESTRICTIONS

TILE REF NO:
SU9910SWN

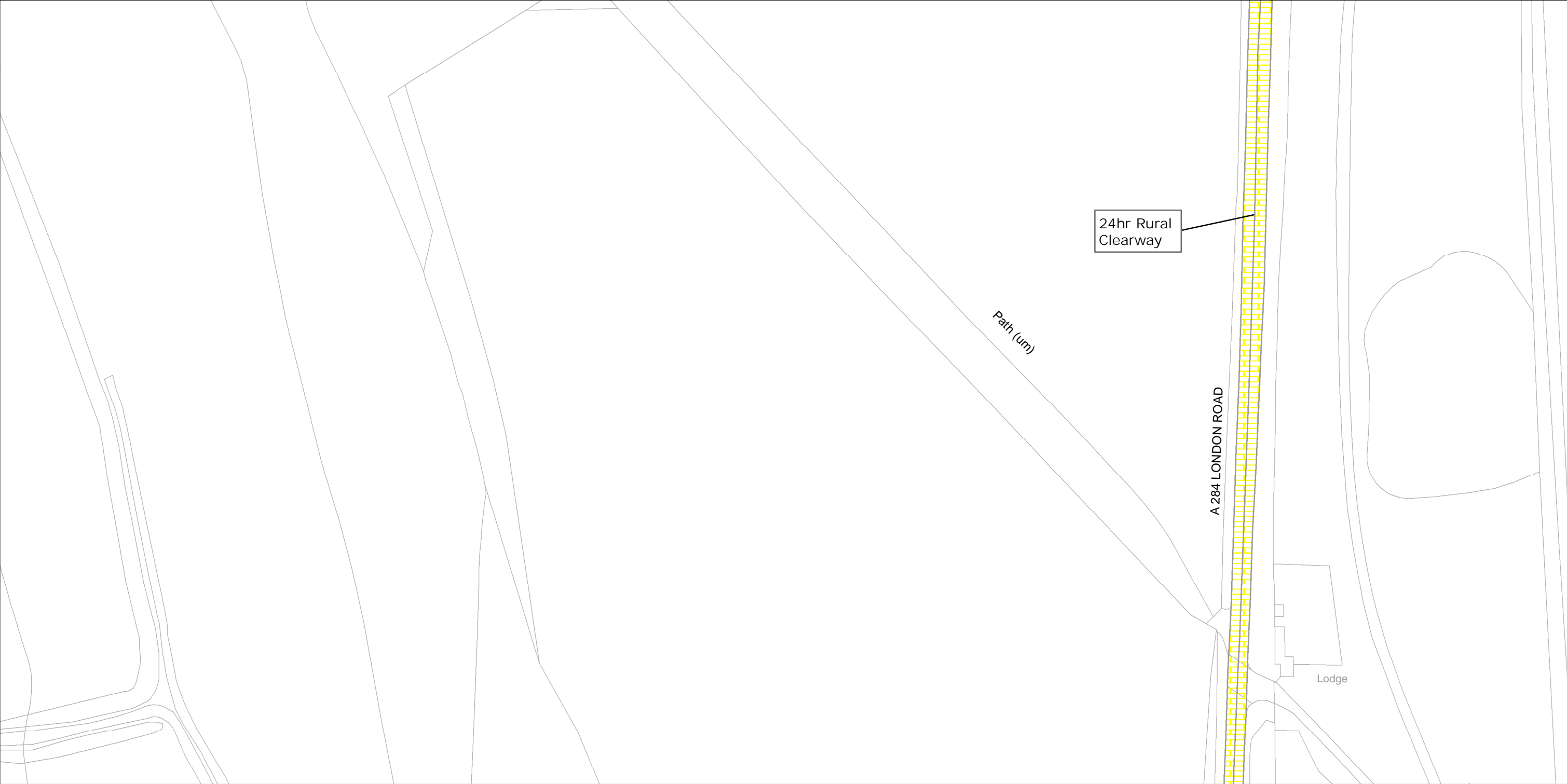
SHEET ISSUE NO 1

SHEET ACTIVE FROM - 17/09/2010



SCALE:
1:1250
at A3 size

Reproduced from or based upon 2009 Ordnance Survey mapping with permission of the Controller of HMSO (c) Crown Copyright reserved.
Unauthorised reproduction infringes Crown copyright and may lead to prosecution or civil proceedings West Sussex County Council Licence No. 100023447



West Sussex County Council
Infrastructure
The Grange
Tower Street
Chichester
West Sussex
PO19 1RH

ARUN DISTRICT: HOUGHTON


WAITING RESTRICTIONS

Reproduced from or based upon 2009 Ordnance Survey mapping with permission of the Controller of HMSO (c) Crown Copyright reserved.
Unauthorised reproduction infringes Crown copyright and may lead to prosecution or civil proceedings West Sussex County Council Licence No. 100023447

TILE REF NO:
TQ0009NWN

SHEET ISSUE NO 2

SHEET ACTIVE FROM - 17/09/2010



SCALE:
1:1250
at A3 size



West Sussex County Council
Infrastructure
The Grange
Tower Street
Chichester
West Sussex
PO19 1RH

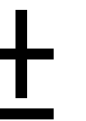
ARUN DISTRICT: HOUGHTON
WAITING RESTRICTIONS

Reproduced from or based upon 2009 Ordnance Survey mapping with permission of the Controller of HMSO (c) Crown Copyright reserved.
Unauthorised reproduction infringes Crown copyright and may lead to prosecution or civil proceedings West Sussex County Council Licence No. 100023447

TILE REF NO:
TQ0009NWS

SHEET ISSUE NO 2

SHEET ACTIVE FROM - 17/09/2010



SCALE:
1:1250
at A3 size



West Sussex County Council
Infrastructure
The Grange
Tower Street
Chichester
West Sussex
PO19 1RH

ARUN DISTRICT: ARUNDEL AND HOUGHTON
WAITING RESTRICTIONS

TILE REF NO:
TQ0009SWN

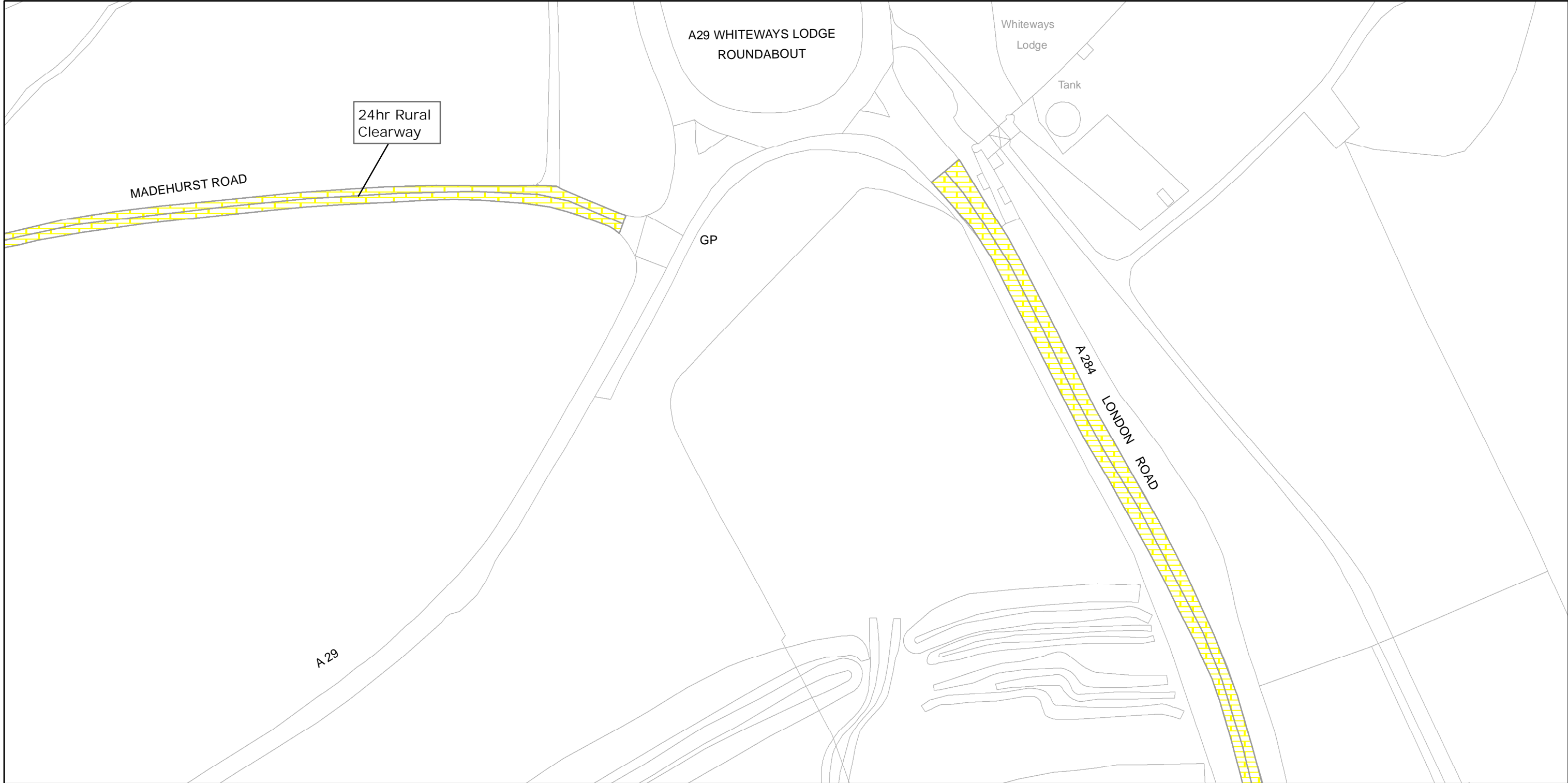
SHEET ISSUE NO 2

SHEET ACTIVE FROM - 17/09/2010



SCALE:
1:1250
at A3 size

Reproduced from or based upon 2009 Ordnance Survey mapping with permission of the Controller of HMSO (c) Crown Copyright reserved.
Unauthorised reproduction infringes Crown copyright and may lead to prosecution or civil proceedings West Sussex County Council Licence No. 100023447



West Sussex County Council
Infrastructure
The Grange
Tower Street
Chichester
West Sussex
PO19 1RH


ARUN DISTRICT: HOUGHTON
WAITING RESTRICTIONS

Reproduced from or based upon 2009 Ordnance Survey mapping with permission of the Controller of HMSO (c) Crown Copyright reserved.
Unauthorised reproduction infringes Crown copyright and may lead to prosecution or civil proceedings West Sussex County Council Licence No. 100023447

TILE REF NO:
TQ0010NWS

SHEET ISSUE NO 2

SHEET ACTIVE FROM - 17/09/2010



SCALE:
1:1250
at A3 size



West Sussex County Council
Infrastructure
The Grange
Tower Street
Chichester
West Sussex
PO19 1RH

ARUN DISTRICT: HOUGHTON
WAITING RESTRICTIONS

TILE REF NO:
TQ0010SWN

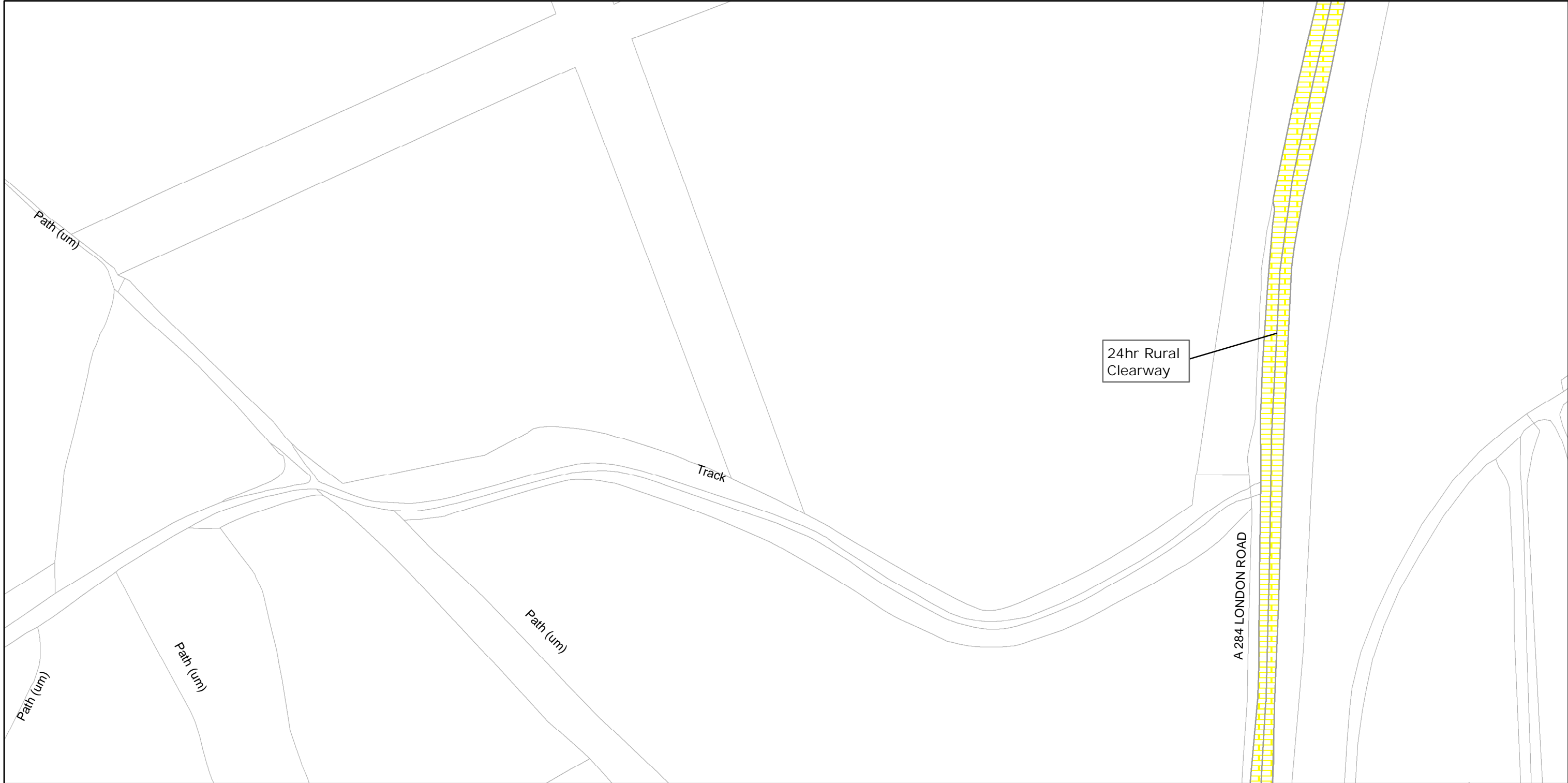
SHEET ISSUE NO 2

SHEET ACTIVE FROM - 17/09/2010



SCALE:
1:1250
at A3 size

Reproduced from or based upon 2009 Ordnance Survey mapping with permission of the Controller of HMSO (c) Crown Copyright reserved.
Unauthorised reproduction infringes Crown copyright and may lead to prosecution or civil proceedings West Sussex County Council Licence No. 100023447



West Sussex County Council
Infrastructure
The Grange
Tower Street
Chichester
West Sussex
PO19 1RH

ARUN DISTRICT: HOUGHTON
WAITING RESTRICTIONS

TILE REF NO:
TQ0010SWS

SHEET ISSUE NO 2

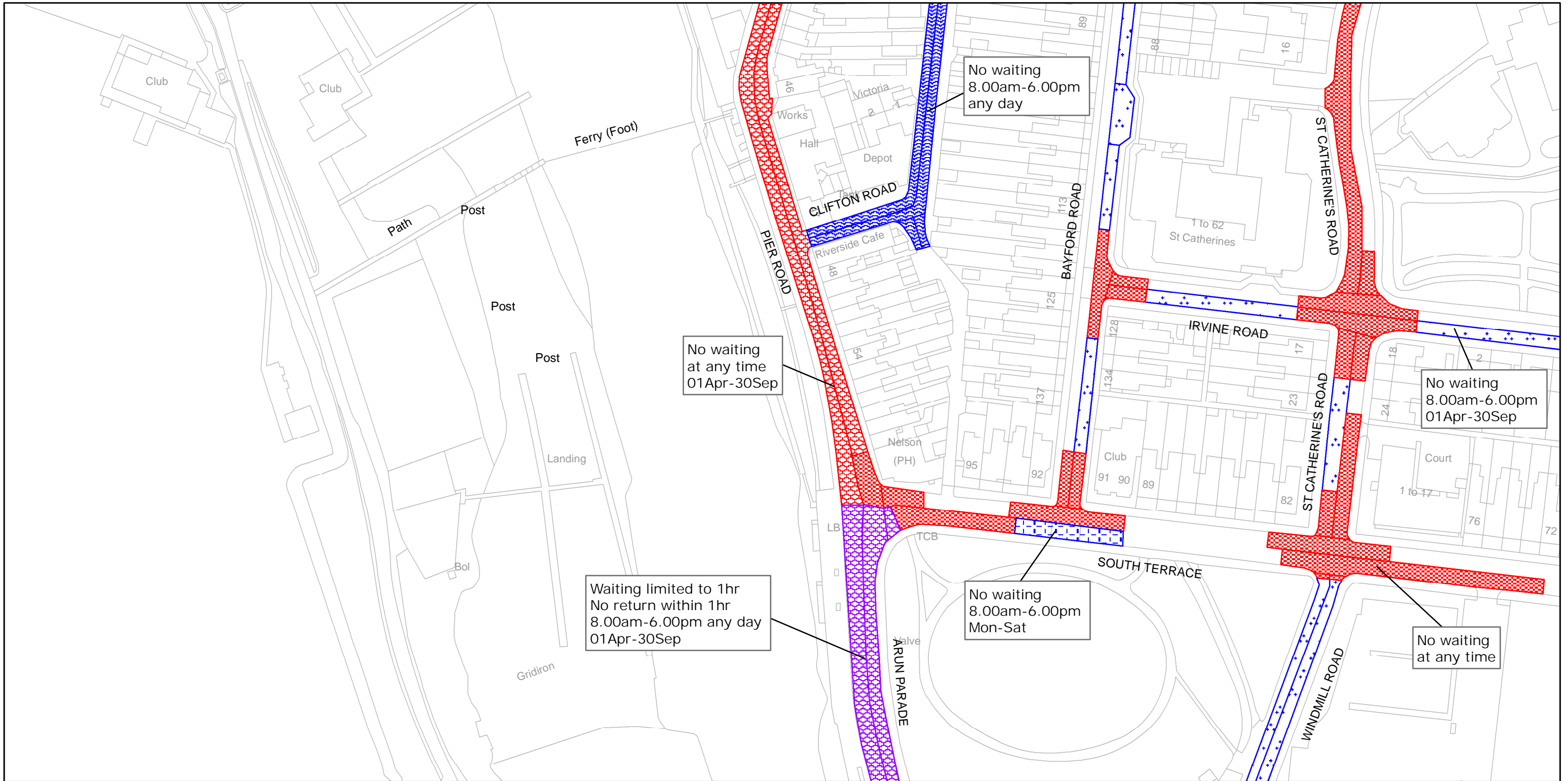
SHEET ACTIVE FROM - 17/09/2010



SCALE:
1:1250
at A3 size

Reproduced from or based upon 2009 Ordnance Survey mapping with permission of the Controller of HMSO (c) Crown Copyright reserved.
Unauthorised reproduction infringes Crown copyright and may lead to prosecution or civil proceedings West Sussex County Council Licence No. 100023447

LITTLEHAMPTON



West Sussex County Council
Infrastructure
The Grange
Tower Street
Chichester
West Sussex
PO19 1RH

ARUN DISTRICT: LITTLEHAMPTON


WAITING RESTRICTIONS

Reproduced from or based upon 2009 Ordnance Survey mapping with permission of the Controller of HMSO (c) Crown Copyright reserved.
Unauthorised reproduction infringes Crown copyright and may lead to prosecution or civil proceedings West Sussex County Council Licence No. 100023447

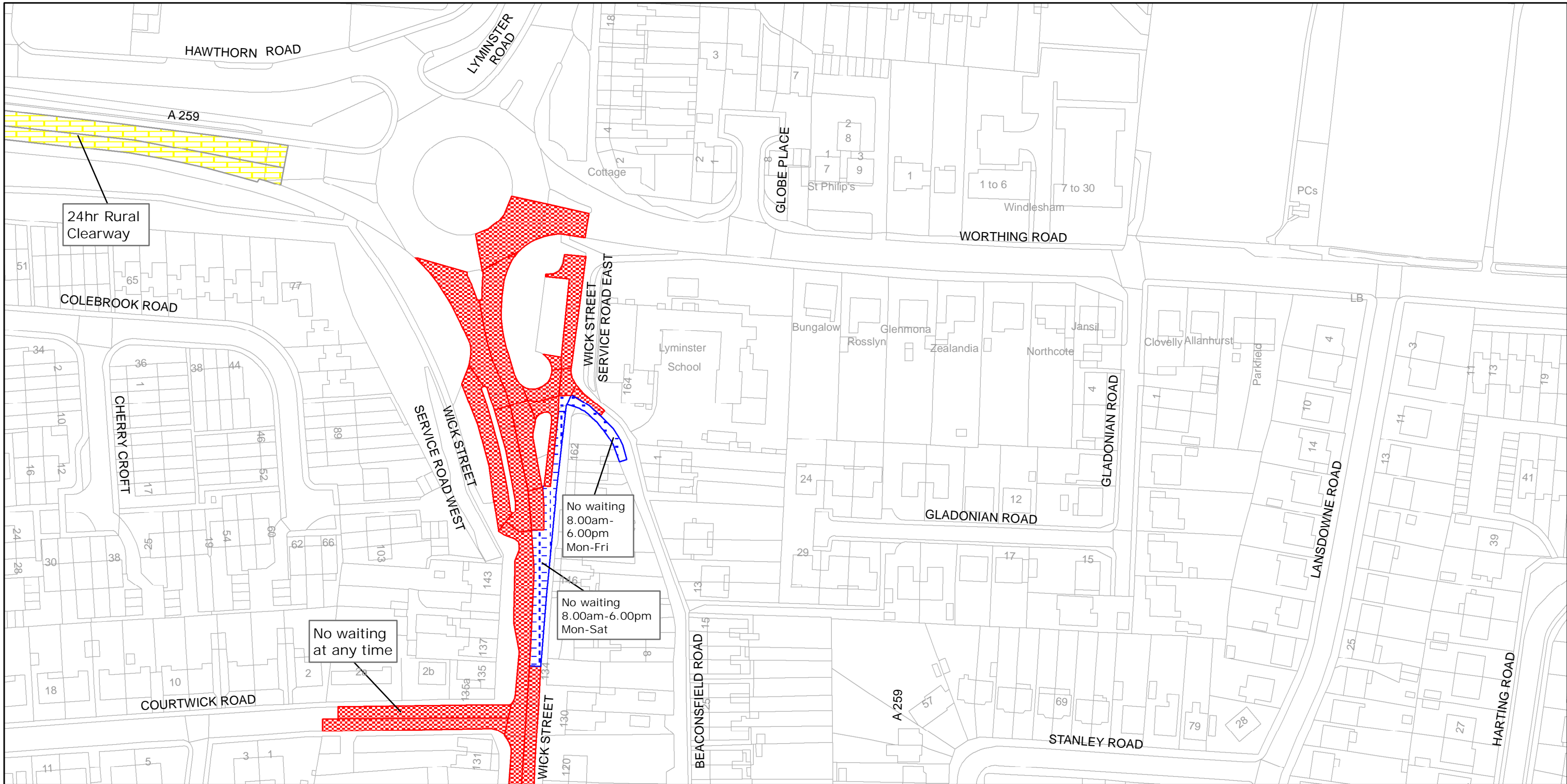
TILE REF NO: TQ0201NES

SHEET ISSUE NO 2

SHEET ACTIVE FROM - 17/09/2010



SCALE:
1:1250
at A3 size



West Sussex County Council
Infrastructure
The Grange
Tower Street
Chichester
West Sussex
PO19 1RH

ARUN DISTRICT: LITTLEHAMPTON
WAITING RESTRICTIONS

Reproduced from or based upon 2009 Ordnance Survey mapping with permission of the Controller of HMSO (c) Crown Copyright reserved.
Unauthorised reproduction infringes Crown copyright and may lead to prosecution or civil proceedings West Sussex County Council Licence No. 100023447

TILE REF NO:
TQ0203SEN

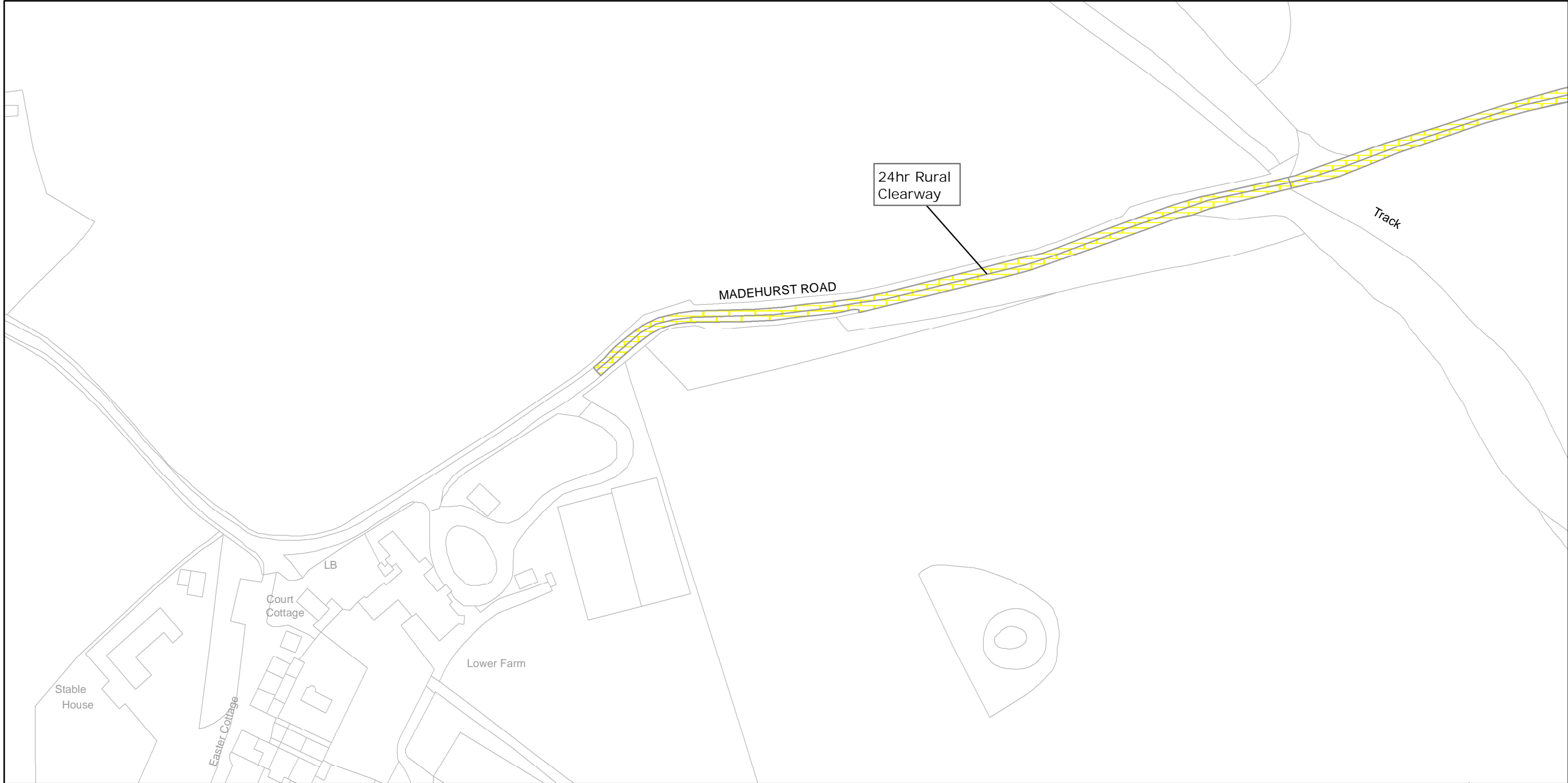
SHEET ISSUE NO 2

SHEET ACTIVE FROM - 17/09/2010



SCALE:
1:1250
at A3 size

MADEHURST



West Sussex County Council
Infrastructure
The Grange
Tower Street
Chichester
West Sussex
PO19 1RH

ARUN DISTRICT: HOUGHTON AND MADEHURST

WAITING RESTRICTIONS

TILE REF NO:
SU9910SWN

SHEET ISSUE NO 1

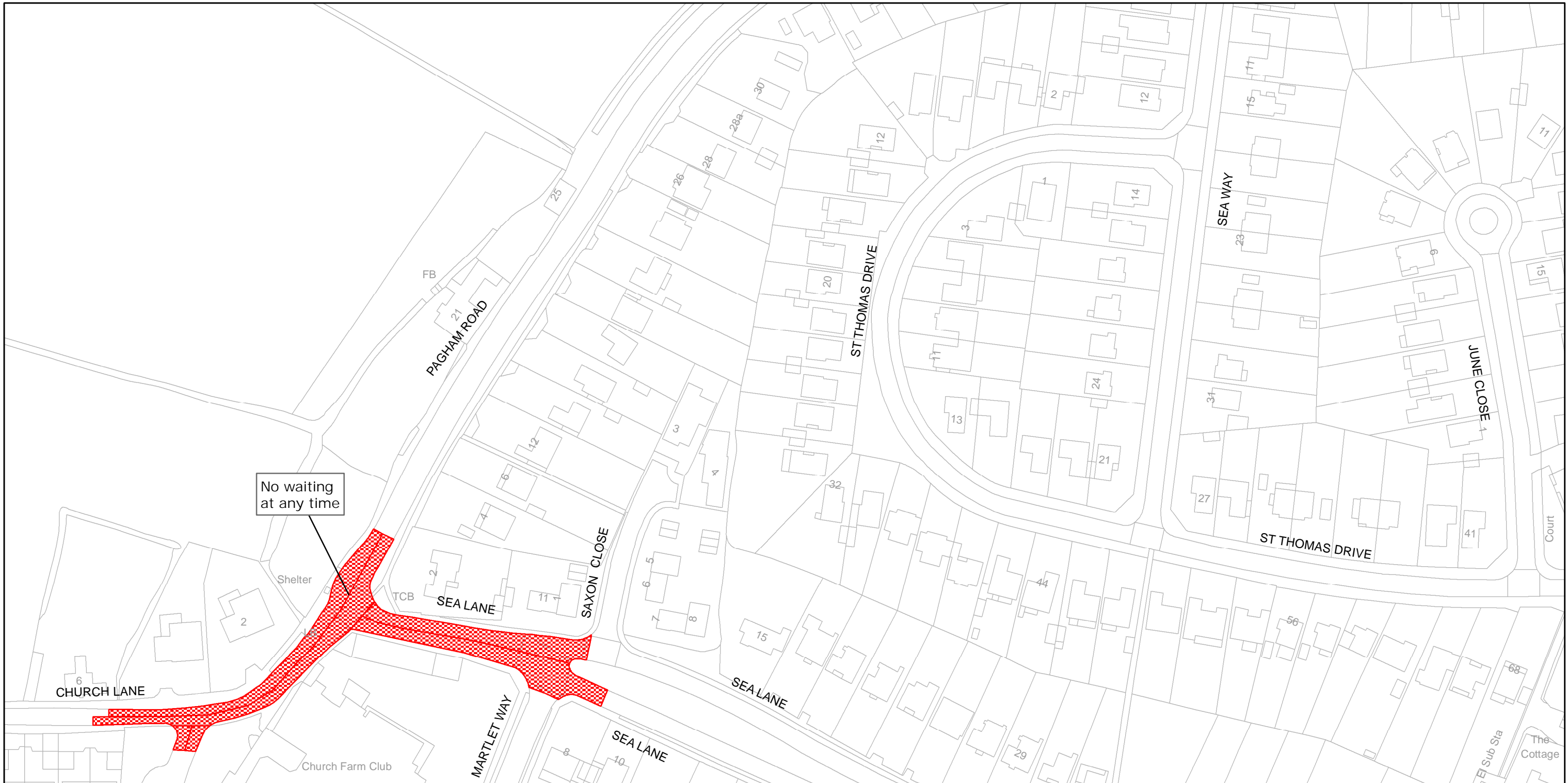
SHEET ACTIVE FROM - 17/09/2010



SCALE:
1:1250
at A3 size

Reproduced from or based upon 2009 Ordnance Survey mapping with permission of the Controller of HMSO (c) Crown Copyright reserved.
Unauthorised reproduction infringes Crown copyright and may lead to prosecution or civil proceedings West Sussex County Council Licence No. 100023447

PAGHAM



West Sussex County Council
Infrastructure
The Grange
Tower Street
Chichester
West Sussex
PO19 1RH


ARUN DISTRICT: PAGHAM
WAITING RESTRICTIONS

Reproduced from or based upon 2009 Ordnance Survey mapping with permission of the Controller of HMSO (c) Crown Copyright reserved.
Unauthorised reproduction infringes Crown copyright and may lead to prosecution or civil proceedings West Sussex County Council Licence No. 100023447

TILE REF NO:
SZ8897NES

SHEET ISSUE NO 2

SHEET ACTIVE FROM - 17/09/2010



SCALE:
1:1250
at A3 size



West Sussex County Council
Infrastructure
The Grange
Tower Street
Chichester
West Sussex
PO19 1RH

ARUN DISTRICT: PAGHAM
WAITING RESTRICTIONS

Reproduced from or based upon 2009 Ordnance Survey mapping with permission of the Controller of HMSO (c) Crown Copyright reserved.
Unauthorised reproduction infringes Crown copyright and may lead to prosecution or civil proceedings West Sussex County Council Licence No. 100023447

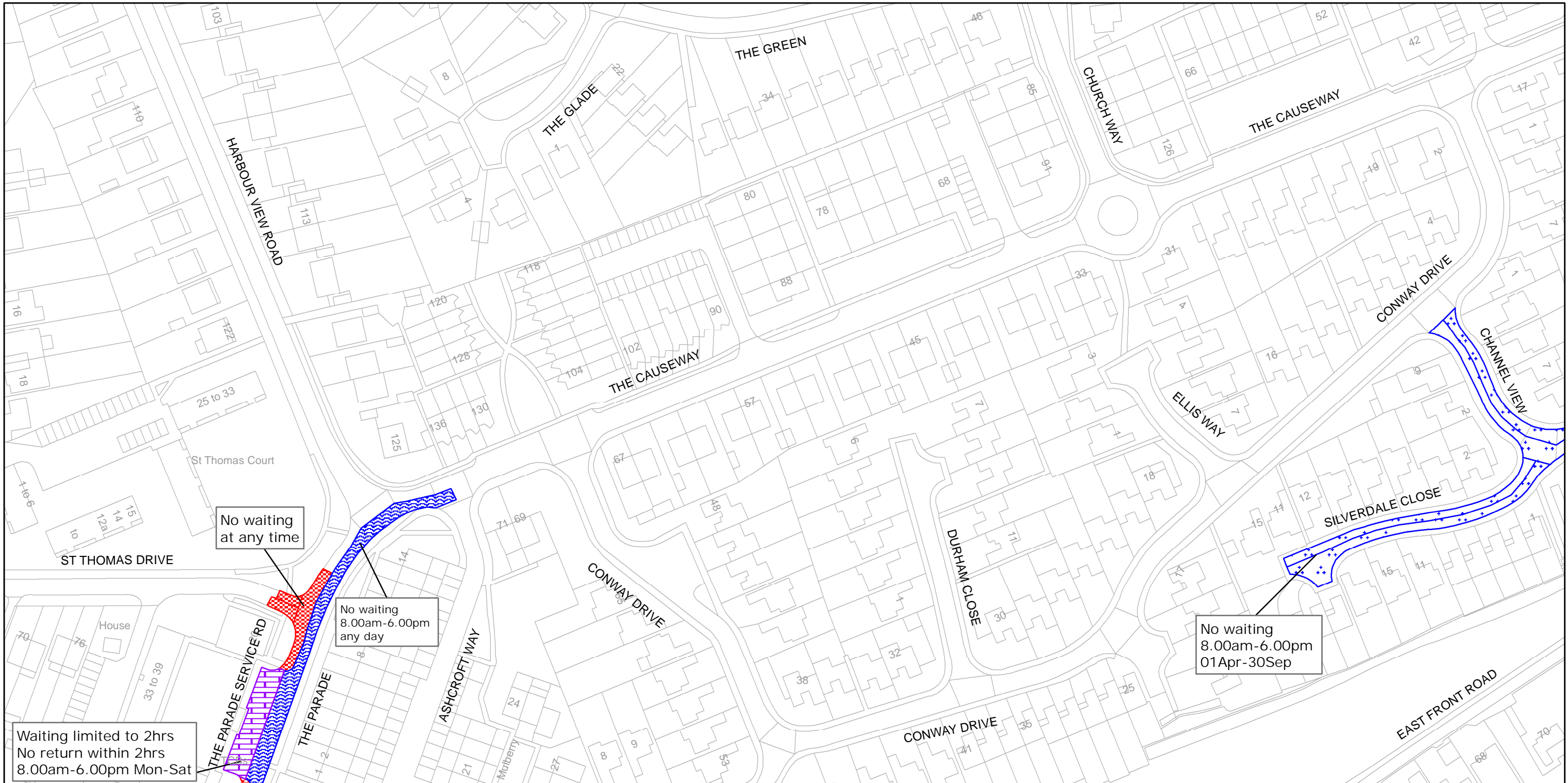
TILE REF NO:
SZ8997NES

SHEET ISSUE NO 2

SHEET ACTIVE FROM - 17/09/2010



SCALE:
1:1250
at A3 size



West Sussex County Council
Infrastructure
The Grange
Tower Street
Chichester
West Sussex
PO19 1RH


ARUN DISTRICT: PAGHAM
WAITING RESTRICTIONS

Reproduced from or based upon 2009 Ordnance Survey mapping with permission of the Controller of HMSO (c) Crown Copyright reserved.
Unauthorised reproduction infringes Crown copyright and may lead to prosecution or civil proceedings West Sussex County Council Licence No. 100023447

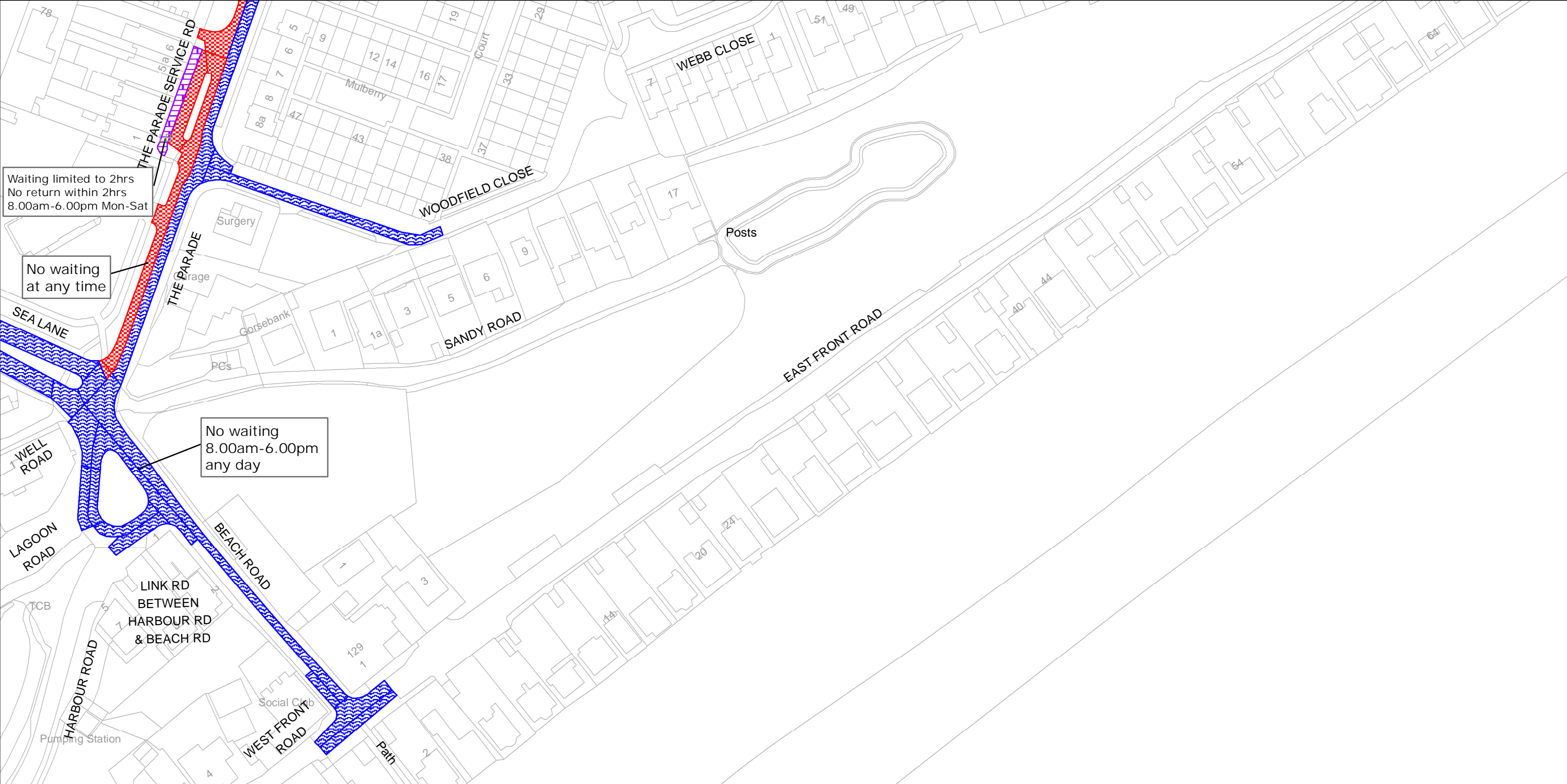
TILE REF NO:
SZ8997NWS

SHEET ISSUE NO 2

SHEET ACTIVE FROM - 17/09/2010



SCALE:
1:1250
at A3 size



West Sussex County Council
Infrastructure
The Grange
Tower Street
Chichester
West Sussex
PO19 1RH

ARUN DISTRICT: PAGHAM
WAITING RESTRICTIONS

Reproduced from or based upon 2009 Ordnance Survey mapping with permission of the Controller of HMSO (c) Crown Copyright reserved.
Unauthorised reproduction infringes Crown copyright and may lead to prosecution or civil proceedings West Sussex County Council Licence No. 100023447

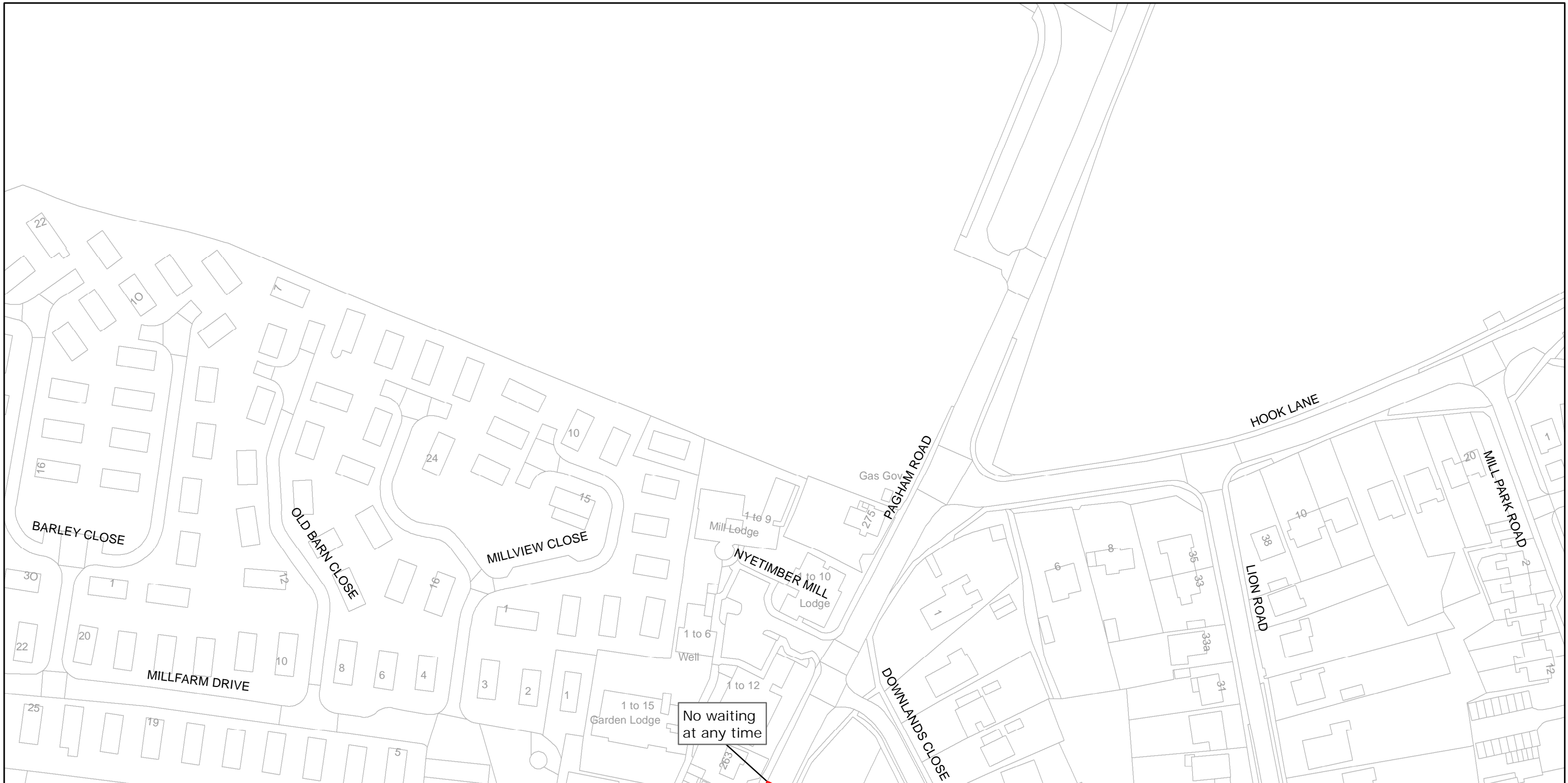
TILE REF NO:
SZ8997SWN

SHEET ISSUE NO 2

SHEET ACTIVE FROM - 17/09/2010



SCALE:
1:1250
at A3 size



West Sussex County Council
Infrastructure
The Grange
Tower Street
Chichester
West Sussex
PO19 1RH

ARUN DISTRICT: PAGHAM
WAITING RESTRICTIONS

Reproduced from or based upon 2009 Ordnance Survey mapping with permission of the Controller of HMSO (c) Crown Copyright reserved.
Unauthorised reproduction infringes Crown copyright and may lead to prosecution or civil proceedings West Sussex County Council Licence No. 100023447

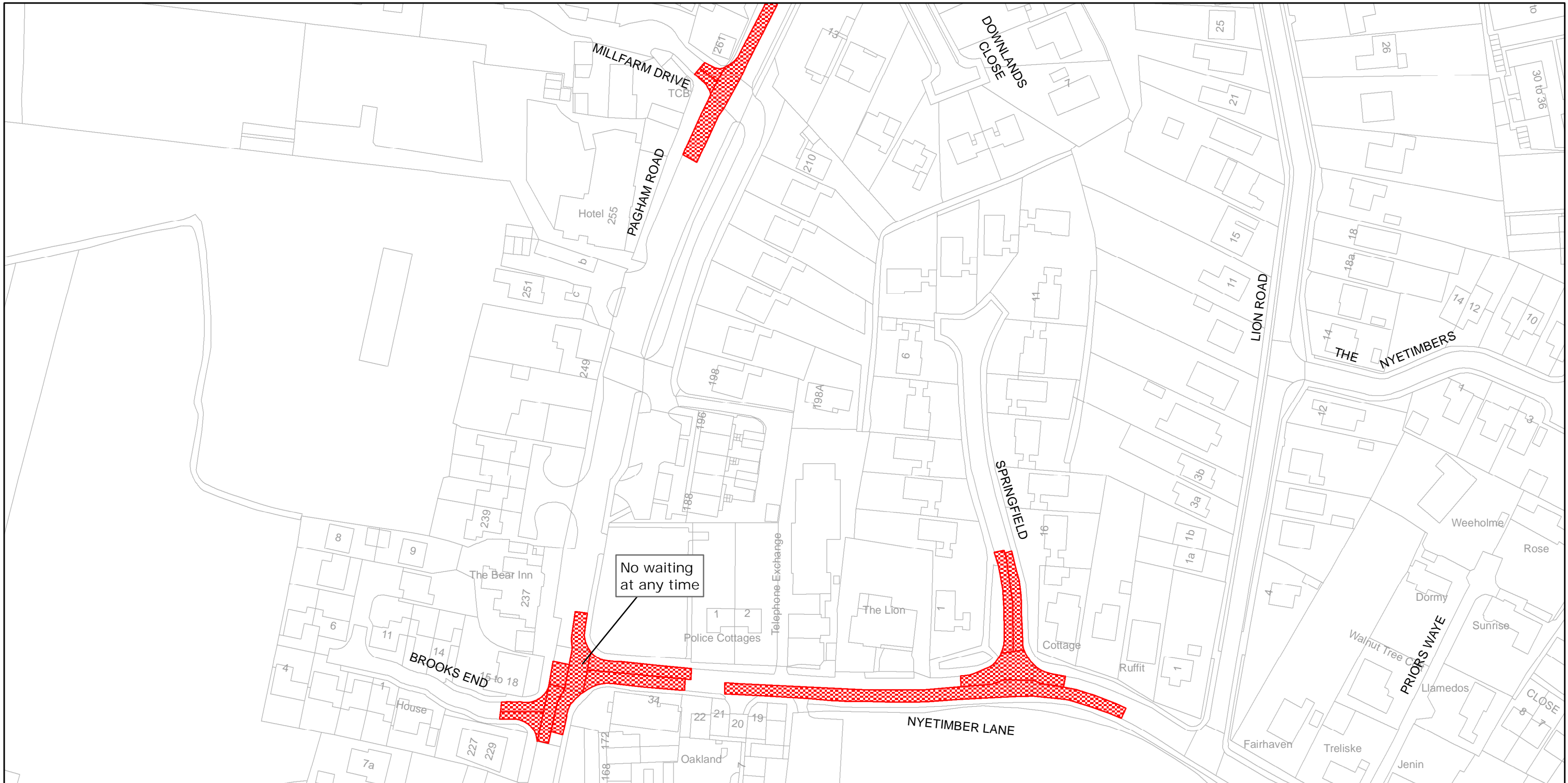
TILE REF NO:
SZ8998NWN

SHEET ISSUE NO 1

SHEET ACTIVE FROM - 17/09/2010



SCALE:
1:1250
at A3 size



West Sussex County Council
Infrastructure
The Grange
Tower Street
Chichester
West Sussex
PO19 1RH

ARUN DISTRICT: PAGHAM
WAITING RESTRICTIONS

Reproduced from or based upon 2009 Ordnance Survey mapping with permission of the Controller of HMSO (c) Crown Copyright reserved.
Unauthorised reproduction infringes Crown copyright and may lead to prosecution or civil proceedings West Sussex County Council Licence No. 100023447

TILE REF NO:
SZ8998NWS

SHEET ISSUE NO 2

SHEET ACTIVE FROM - 17/09/2010



SCALE:
1:1250
at A3 size

RUSTINGTON



West Sussex County Council
Infrastructure
The Grange
Tower Street
Chichester
West Sussex
PO19 1RH

ARUN DISTRICT: RUSTINGTON
WAITING RESTRICTIONS

Reproduced from or based upon 2009 Ordnance Survey mapping with permission of the Controller of HMSO (c) Crown Copyright reserved.
Unauthorised reproduction infringes Crown copyright and may lead to prosecution or civil proceedings West Sussex County Council Licence No. 100023447

TILE REF NO:
TQ0401NEN

SHEET ISSUE NO 2

SHEET ACTIVE FROM - 17/09/2010



SCALE:
1:1250
at A3 size



West Sussex County Council
Infrastructure
The Grange
Tower Street
Chichester
West Sussex
PO19 1RH

ARUN DISTRICT: RUSTINGTON
WAITING RESTRICTIONS

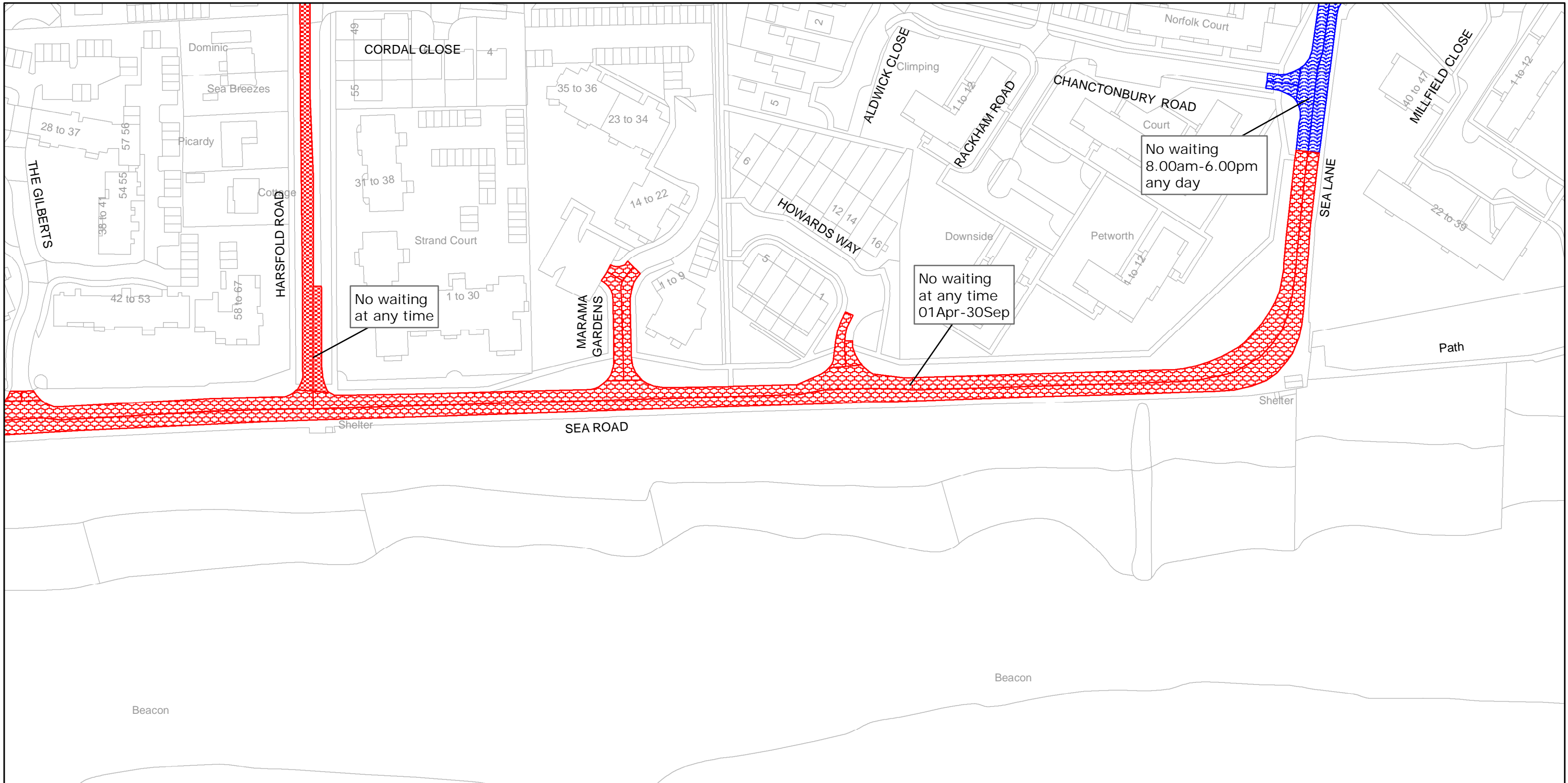
Reproduced from or based upon 2009 Ordnance Survey mapping with permission of the Controller of HMSO (c) Crown Copyright reserved.
Unauthorised reproduction infringes Crown copyright and may lead to prosecution or civil proceedings West Sussex County Council Licence No. 100023447

TILE REF NO:
TQ0401NES

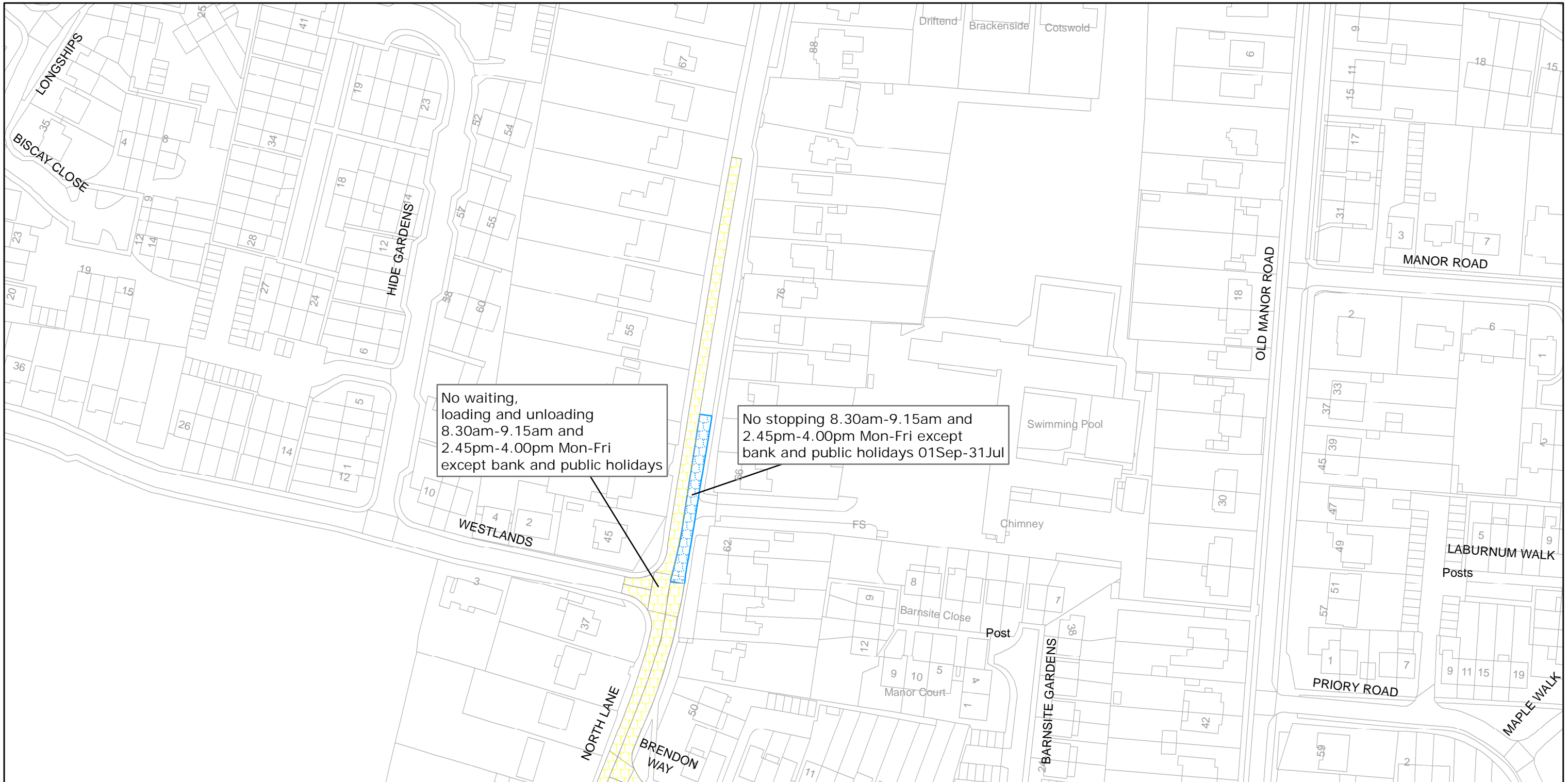
SHEET ISSUE NO 2
SHEET ACTIVE FROM - 17/09/2010



SCALE:
1:1250
at A3 size



 <p>West Sussex County Council Infrastructure The Grange Tower Street Chichester West Sussex PO19 1RH</p>	<p>ARUN DISTRICT: RUSTINGTON</p> <p>WAITING RESTRICTIONS</p> <p>Reproduced from or based upon 2009 Ordnance Survey mapping with permission of the Controller of HMSO (c) Crown Copyright reserved. Unauthorised reproduction infringes Crown copyright and may lead to prosecution or civil proceedings West Sussex County Council Licence No. 100023447</p>	<p>TILE REF NO: TQ0401SEN</p> <p>SHEET ISSUE NO 2</p> <p>SHEET ACTIVE FROM - 17/09/2010</p>	 <p>SCALE: 1:1250 at A3 size</p>
--	--	---	---



West Sussex County Council
Infrastructure
The Grange
Tower Street
Chichester
West Sussex
PO19 1RH

ARUN DISTRICT: RUSTINGTON
WAITING RESTRICTIONS

Reproduced from or based upon 2009 Ordnance Survey mapping with permission of the Controller of HMSO (c) Crown Copyright reserved.
Unauthorised reproduction infringes Crown copyright and may lead to prosecution or civil proceedings West Sussex County Council Licence No. 100023447

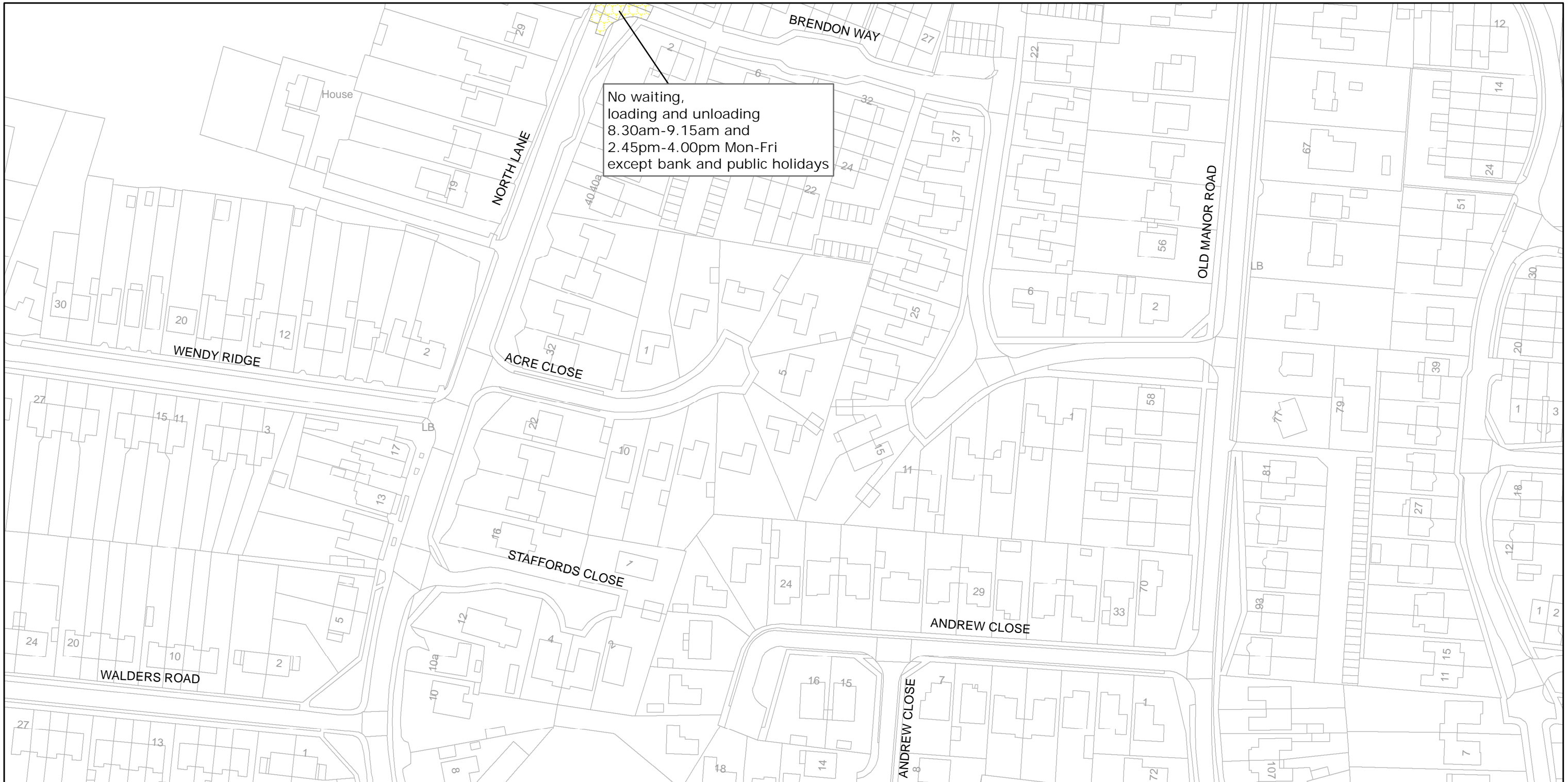
TILE REF NO:
TQ0402NEN

SHEET ISSUE NO 2

SHEET ACTIVE FROM - 17/09/2010



SCALE:
1:1250
at A3 size



West Sussex County Council
Infrastructure
The Grange
Tower Street
Chichester
West Sussex
PO19 1RH

ARUN DISTRICT: RUSTINGTON

WAITING RESTRICTIONS

Reproduced from or based upon 2009 Ordnance Survey mapping with permission of the Controller of HMSO (c) Crown Copyright reserved.
Unauthorised reproduction infringes Crown copyright and may lead to prosecution or civil proceedings West Sussex County Council Licence No. 100023447

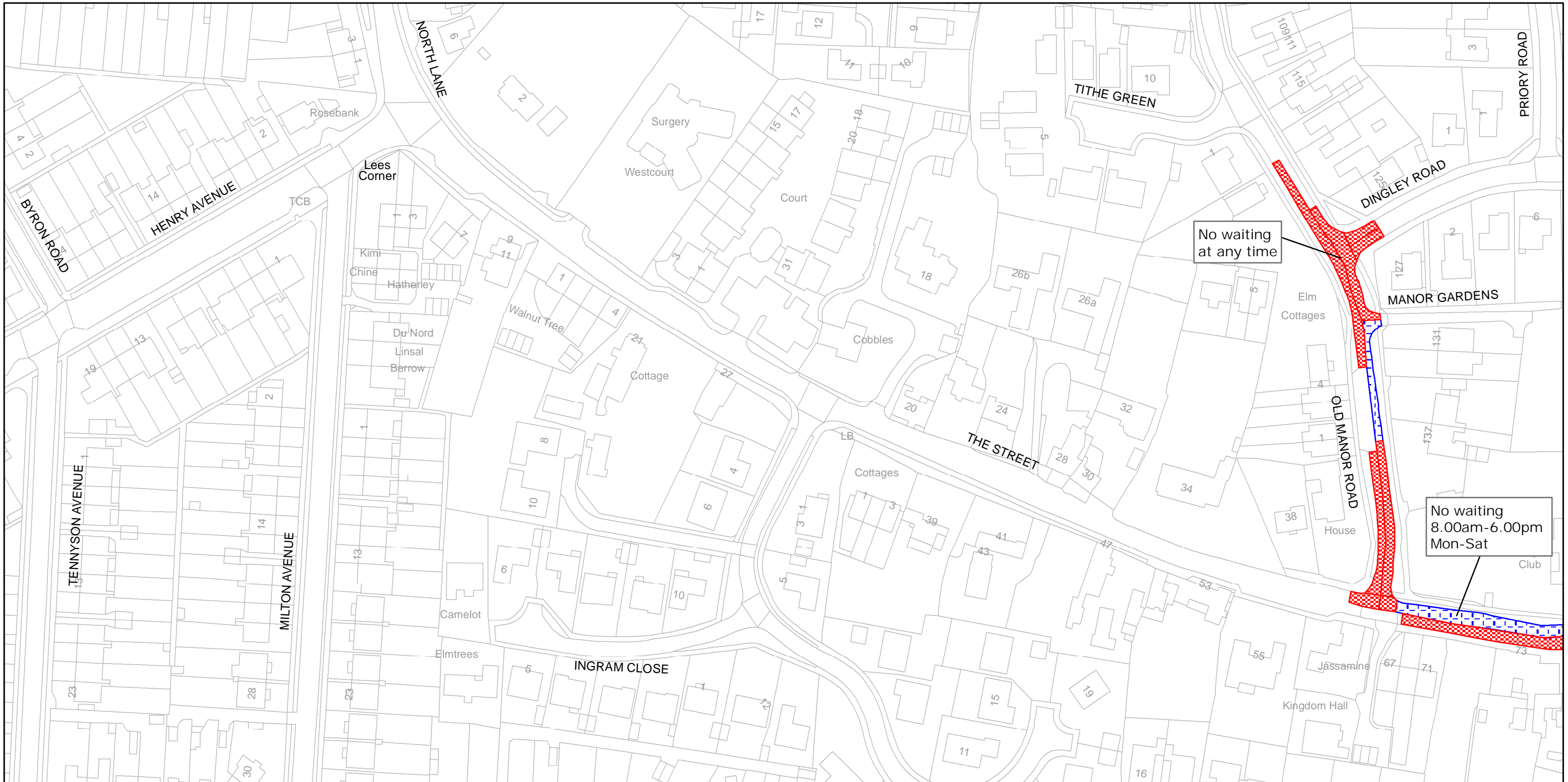
TILE REF NO:
TQ0402NES

SHEET ISSUE NO 1

SHEET ACTIVE FROM - 17/09/2010



SCALE:
1:1250
at A3 size



West Sussex County Council
Infrastructure
The Grange
Tower Street
Chichester
West Sussex
PO19 1RH

ARUN DISTRICT: RUSTINGTON
WAITING RESTRICTIONS

Reproduced from or based upon 2009 Ordnance Survey mapping with permission of the Controller of HMSO (c) Crown Copyright reserved.
Unauthorised reproduction infringes Crown copyright and may lead to prosecution or civil proceedings West Sussex County Council Licence No. 100023447

TILE REF NO:
TQ0402SEN

SHEET ISSUE NO 2

SHEET ACTIVE FROM - 17/09/2010



SCALE:
1:1250
at A3 size



West Sussex County Council
Infrastructure
The Grange
Tower Street
Chichester
West Sussex
PO19 1RH

ARUN DISTRICT: RUSTINGTON

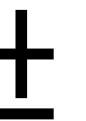
WAITING RESTRICTIONS

Reproduced from or based upon 2009 Ordnance Survey mapping with permission of the Controller of HMSO (c) Crown Copyright reserved.
Unauthorised reproduction infringes Crown copyright and may lead to prosecution or civil proceedings West Sussex County Council Licence No. 100023447

TILE REF NO:
TQ0402SES

SHEET ISSUE NO 2

SHEET ACTIVE FROM - 17/09/2010



SCALE:
1:1250
at A3 size



West Sussex County Council
Infrastructure
The Grange
Tower Street
Chichester
West Sussex
PO19 1RH


ARUN DISTRICT: RUSTINGTON
WAITING RESTRICTIONS

Reproduced from or based upon 2009 Ordnance Survey mapping with permission of the Controller of HMSO (c) Crown Copyright reserved.
Unauthorised reproduction infringes Crown copyright and may lead to prosecution or civil proceedings West Sussex County Council Licence No. 100023447

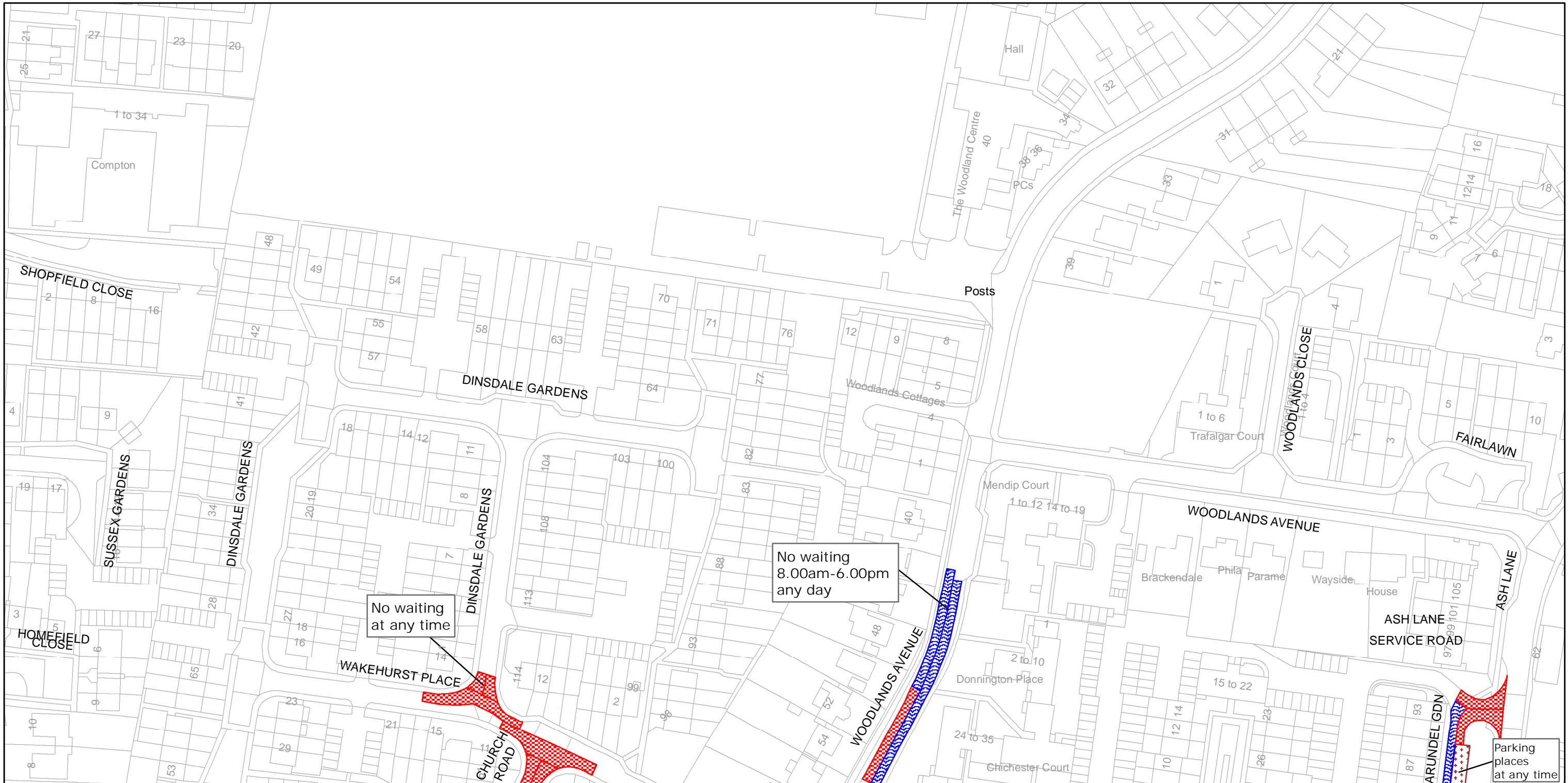
TILE REF NO:
TQ0502NEN

SHEET ISSUE NO 2

SHEET ACTIVE FROM - 17/09/2010



SCALE:
1:1250
at A3 size



West Sussex County Council
Infrastructure
The Grange
Tower Street
Chichester
West Sussex
PO19 1RH

ARUN DISTRICT: RUSTINGTON
WAITING RESTRICTIONS

Reproduced from or based upon 2009 Ordnance Survey mapping with permission of the Controller of HMSO (c) Crown Copyright reserved.
Unauthorised reproduction infringes Crown copyright and may lead to prosecution or civil proceedings West Sussex County Council Licence No. 100023447

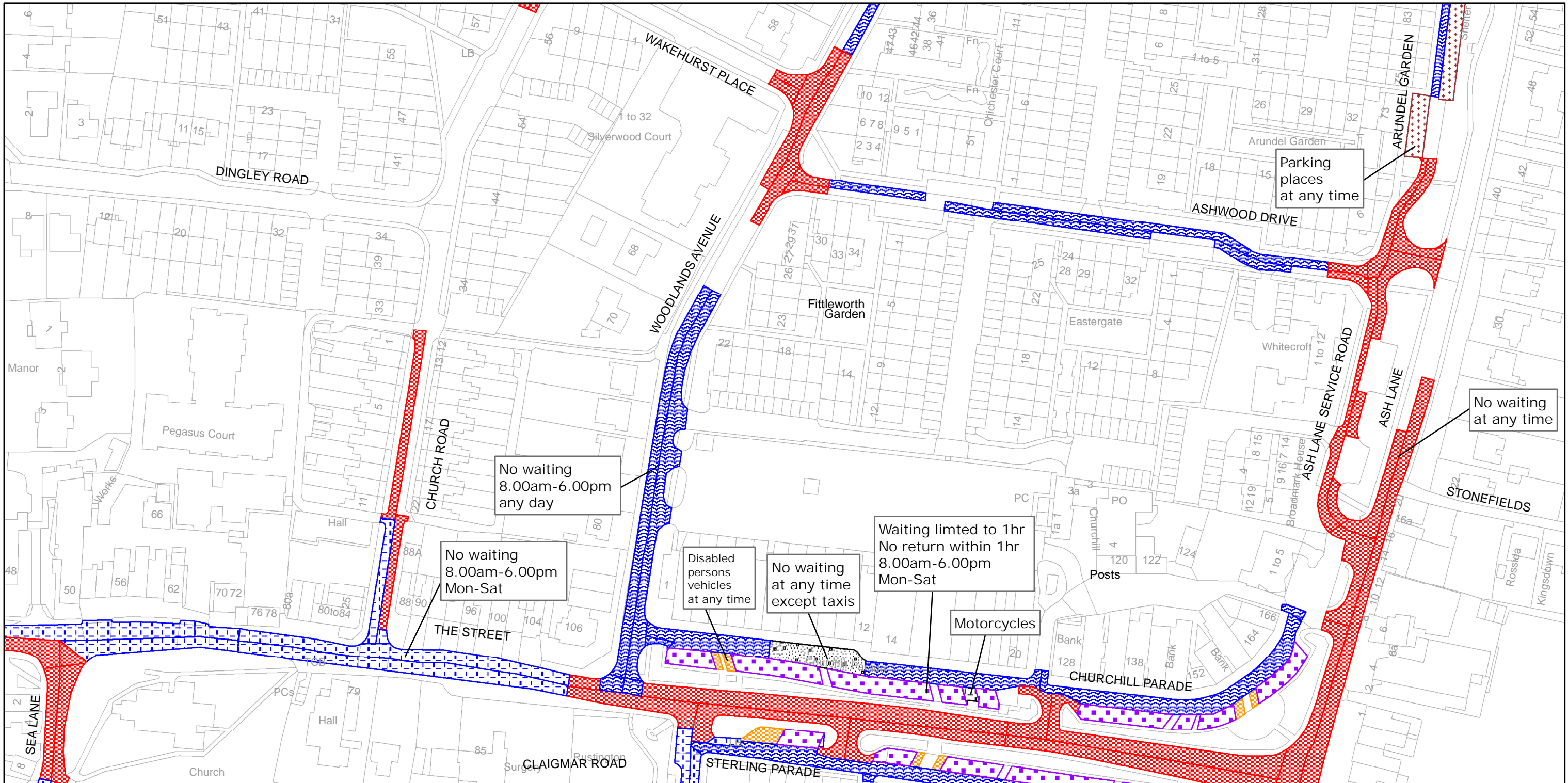
TILE REF NO:
TQ0502NWS

SHEET ISSUE NO 2

SHEET ACTIVE FROM - 17/09/2010



SCALE:
1:1250
at A3 size



West Sussex County Council
Infrastructure
The Grange
Tower Street
Chichester
West Sussex
PO19 1RH

ARUN DISTRICT: RUSTINGTON

WAITING RESTRICTIONS

Reproduced from or based upon 2009 Ordnance Survey mapping with permission of the Controller of HMSO (c) Crown Copyright reserved.
Unauthorised reproduction infringes Crown copyright and may lead to prosecution or civil proceedings West Sussex County Council Licence No. 100023447

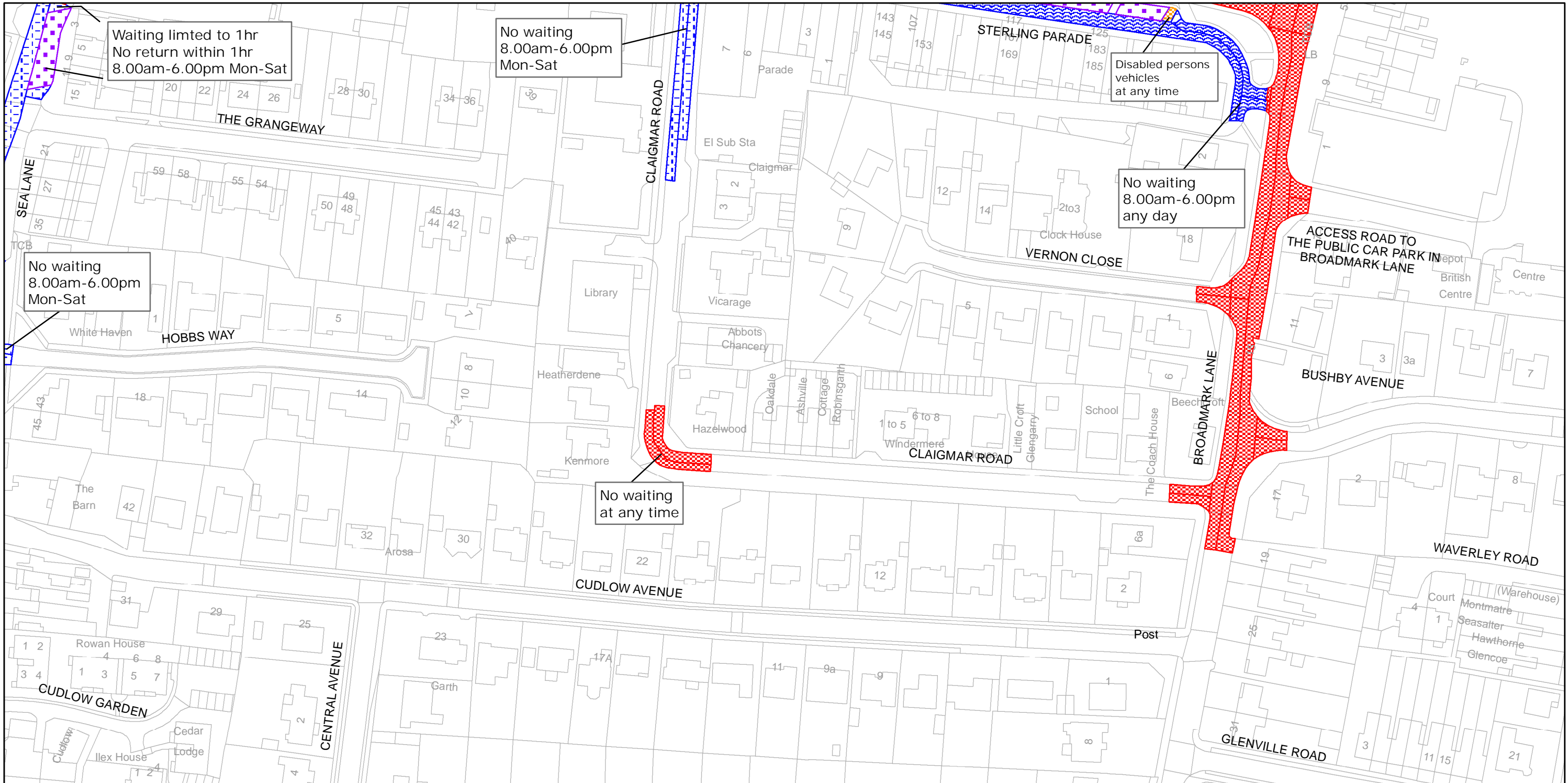
TILE REF NO:
TQ0502SWN

SHEET ISSUE NO 2

SHEET ACTIVE FROM - 17/09/2010



SCALE:
1:1250
at A3 size



West Sussex County Council
Infrastructure
The Grange
Tower Street
Chichester
West Sussex
PO19 1RH

ARUN DISTRICT: RUSTINGTON
WAITING RESTRICTIONS

Reproduced from or based upon 2009 Ordnance Survey mapping with permission of the Controller of HMSO (c) Crown Copyright reserved.
Unauthorised reproduction infringes Crown copyright and may lead to prosecution or civil proceedings West Sussex County Council Licence No. 100023447

TILE REF NO:
TQ0502SWS

SHEET ISSUE NO 2

SHEET ACTIVE FROM - 17/09/2010



SCALE:
1:1250
at A3 size